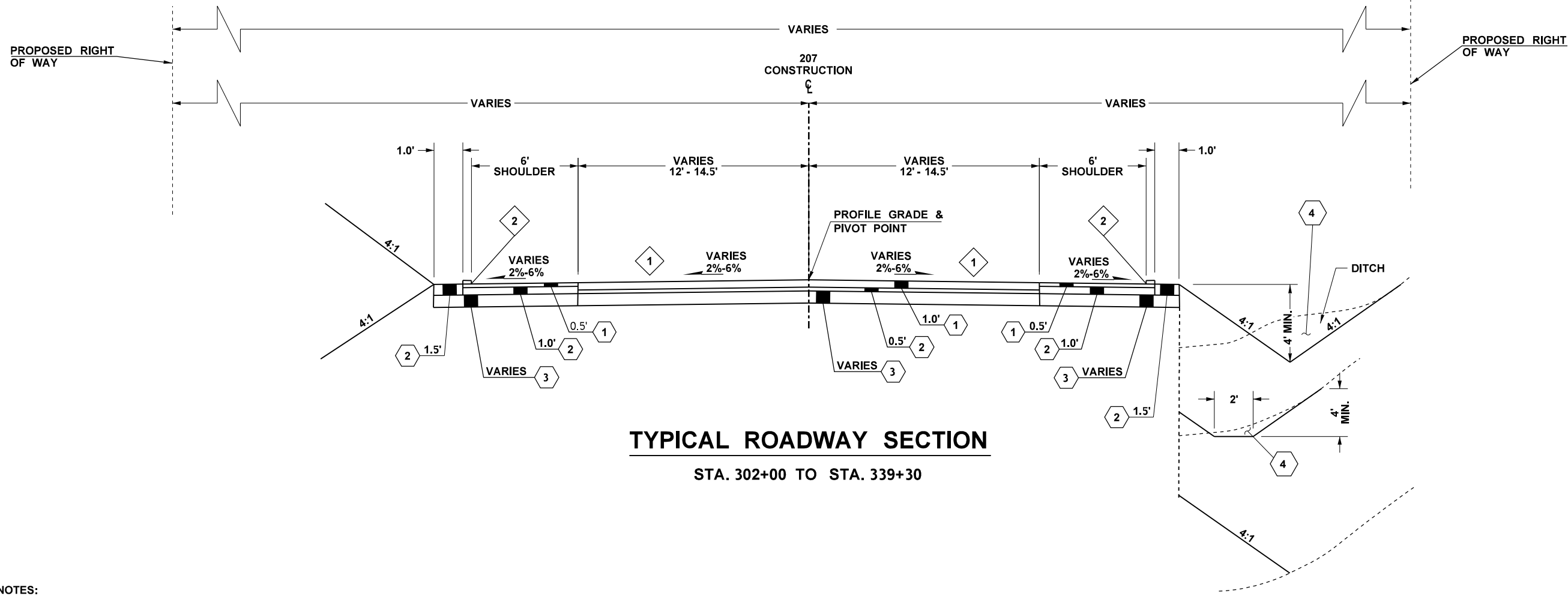


FILE NAME X:\Yakama Nation Fisheries\Projects\20210139 - Nason Creek Floodplain\CADD\02 - Plan Sheets\20210139_PS_IN.dgn		REGION NO. STATE		FED.AID PROJ.NO.		Plot 1	
TIME 9:37:36 AM		10	WASH			PLAN REF NO VM1	
DATE 5/21/2024		JOB NUMBER				SHEET	
PLOTTED BY heather.stacy		CONTRACT NO.		LOCATION NO.		OF	
DESIGNED BY T. GIGLIO						SHEETS	
ENTERED BY H. STACY							
CHECKED BY B. ROSS							
PROJ. ENGR. J. SAUGEN							
REGIONAL ADM. C. KEIFENHEIM	REVISION	DATE	BY	P.E. STAMP BOX	DATE	SR 207 NASON CREEK FLOODPLAIN REALIGNMENT VICINITY MAP	





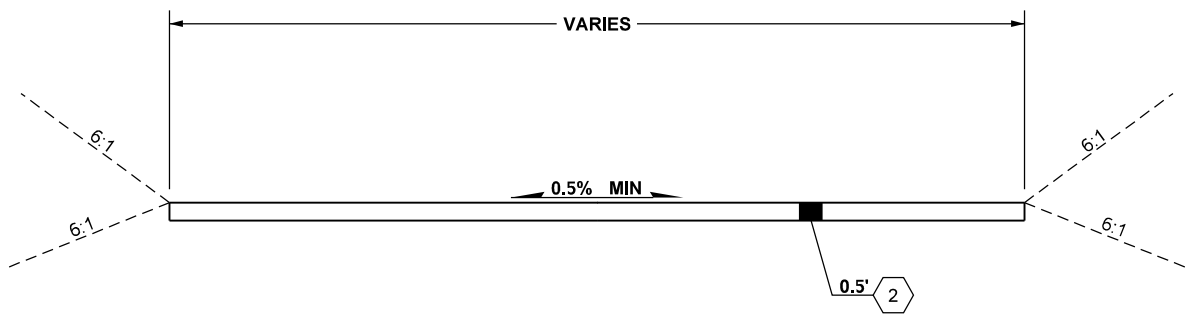
TYPICAL ROADWAY SECTION
STA. 302+00 TO STA. 339+30

NOTES:

- 1 CROSS SLOPE VARIES, SEE SUPER ELEVATION DIAGRAMS
- 2 EXTRUDED CURB, SEE STD. PLAN F-10.40

SEE PAVING PLAN FOR VARIABLE WIDTHS.
COMPACTED DEPTH OF ANY LIFT SHALL BE IN ACCORDANCE WITH SECTION 5.04 OF THE WSDOT STANDARD SPECIFICATIONS.

LEGEND	
1	HMA CL. 3/8 IN. PG 64H-28
2	CRUSHED SURFACE BASE COURSE
3	GRAVEL BORROW INCL HAUL
4	ROADWAY EXCAVATION INCL. HAUL



TYPICAL GRAVEL DRIVEWAY APPROACH

GENERAL NOTES:

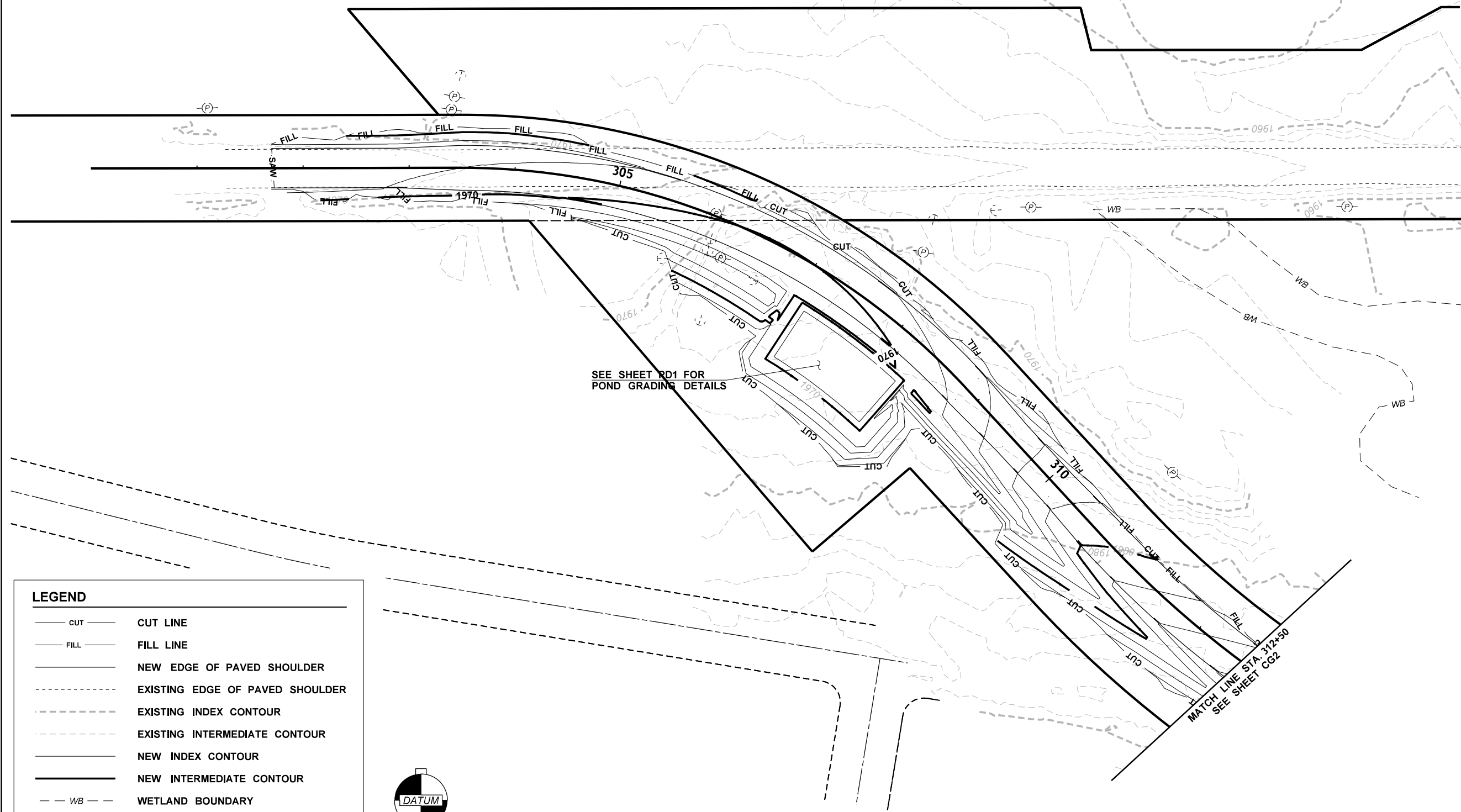

- 1. ALL DEPTHS SHOWN ARE COMPACTED DEPTHS.

NOT TO SCALE

30% REVIEW SUBMITTAL

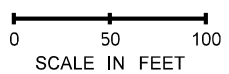

FILE NAME	X:\Yakama Nation Fisheries\Projects\20210139 - Nason Creek Floodplain\CADD\02 - Plan Sheets\20210139_PS_RS.dgn				FED.AID PROJ.NO.		 123 OHME GARDEN ROAD, SUITE 8 WENATCHEE, WA 98801 800.615.9900	SR 207 NASON CREEK FLOODPLAIN REALIGNMENT	Plot 1
TIME	10:05:16 AM	REGION NO.	STATE	10	WASH				PLAN REF NO
DATE	5/21/2024	JOB NUMBER			LOCATION NO.			SHEET	
PLOTTED BY	heather.stacy	CONTRACT NO.						OF	
DESIGNED BY	T. GIGLIO	BY						SHEETS	
ENTERED BY	H. STACY	REVISION							
CHECKED BY	B. ROSS	DATE							
PROJ. ENGR.	J. SAUGEN								
REGIONAL ADM.	C. KEIFENHEIM								

T.26N. R.17E. W.M.



LEGEND

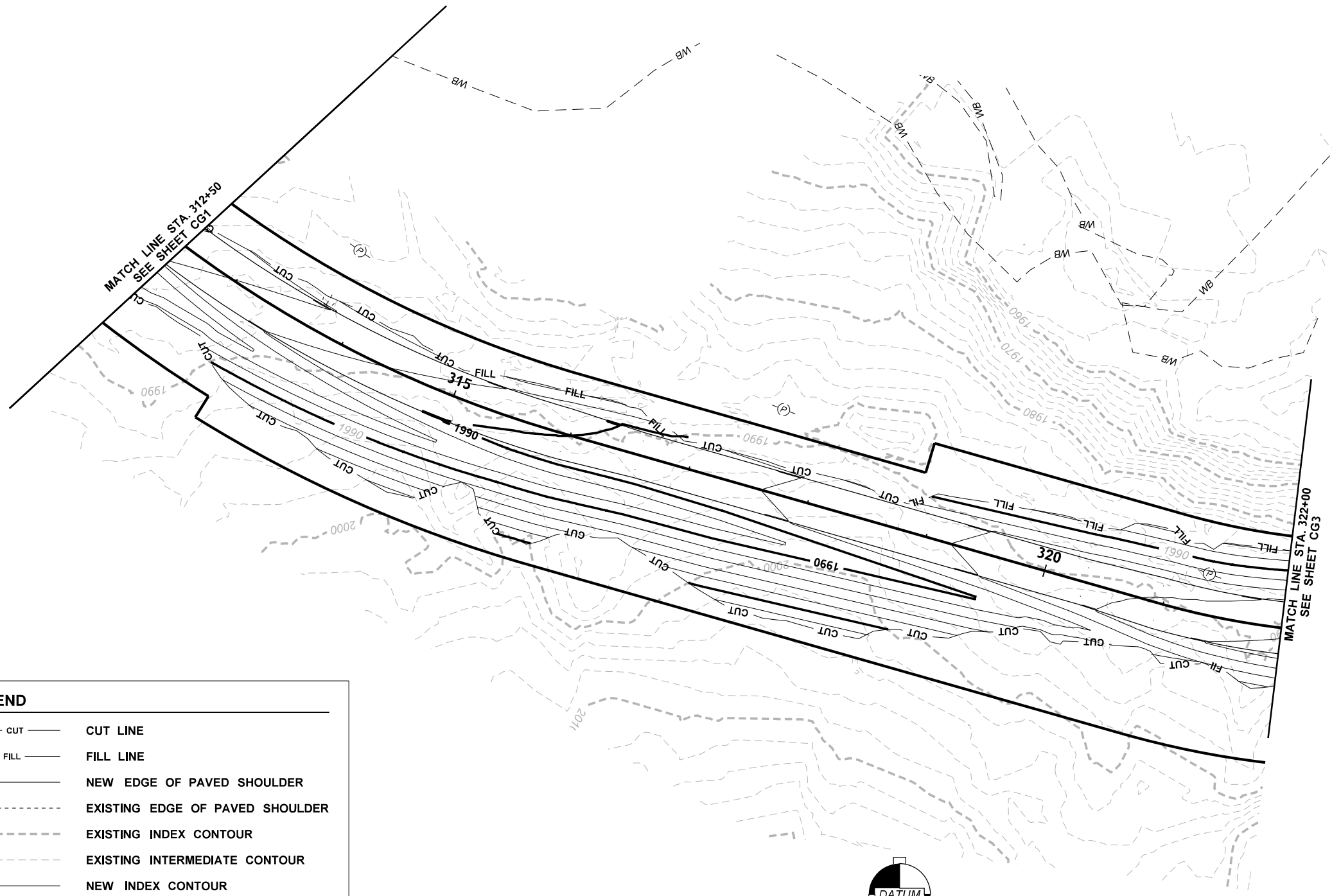

— CUT —	CUT LINE
— FILL —	FILL LINE
—	NEW EDGE OF PAVED SHOULDER
- - - - -	EXISTING EDGE OF PAVED SHOULDER
- - - - -	EXISTING INDEX CONTOUR
- - - - -	EXISTING INTERMEDIATE CONTOUR
—	NEW INDEX CONTOUR
—	NEW INTERMEDIATE CONTOUR
- - - - - WB - - - - -	WETLAND BOUNDARY
(P)	POWER POLE
→	GUY ANCHOR



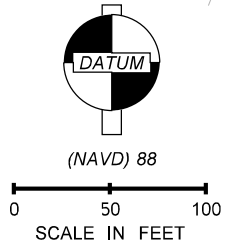
30% REVIEW SUBMITTAL

FILE NAME X:\Yakama Nation Fisheries\Projects\20210139 - Nason Creek Floodplain\CADD\02 - Plan Sheets\20210139_PS_CG.dgn		REGION NO. STATE		FED.AID PROJ.NO.			<p>123 OHME GARDEN ROAD, SUITE 8 WENATCHEE, WA 98801 800.615.9900</p>	SR 207 NASON CREEK FLOODPLAIN REALIGNMENT CONTOUR GRADING PLAN	Plot 1
TIME 10:06:46 AM	DATE 5/21/2024	10	WASH		PLAN REF NO CG1				
PLOTTED BY heather.stacy	DESIGNED BY T. GIGLIO	JOB NUMBER		LOCATION NO.				SHEET	
ENTERED BY H. STACY	CHECKED BY B. ROSS	CONTRACT NO.						OF	
PROJ. ENGR. J. SAUGEN	REGIONAL ADM. C. KEIFENHEIM	REVISION	DATE	BY				SHEETS	

T.26N. R.17E. W.M.




LEGEND	
— CUT —	CUT LINE
— FILL —	FILL LINE
————	NEW EDGE OF PAVED SHOULDER
-----	EXISTING EDGE OF PAVED SHOULDER
-----	EXISTING INDEX CONTOUR
-----	EXISTING INTERMEDIATE CONTOUR
————	NEW INDEX CONTOUR
————	NEW INTERMEDIATE CONTOUR
- - - WB - - -	WETLAND BOUNDARY
(P)	POWER POLE
⊕	GUY ANCHOR



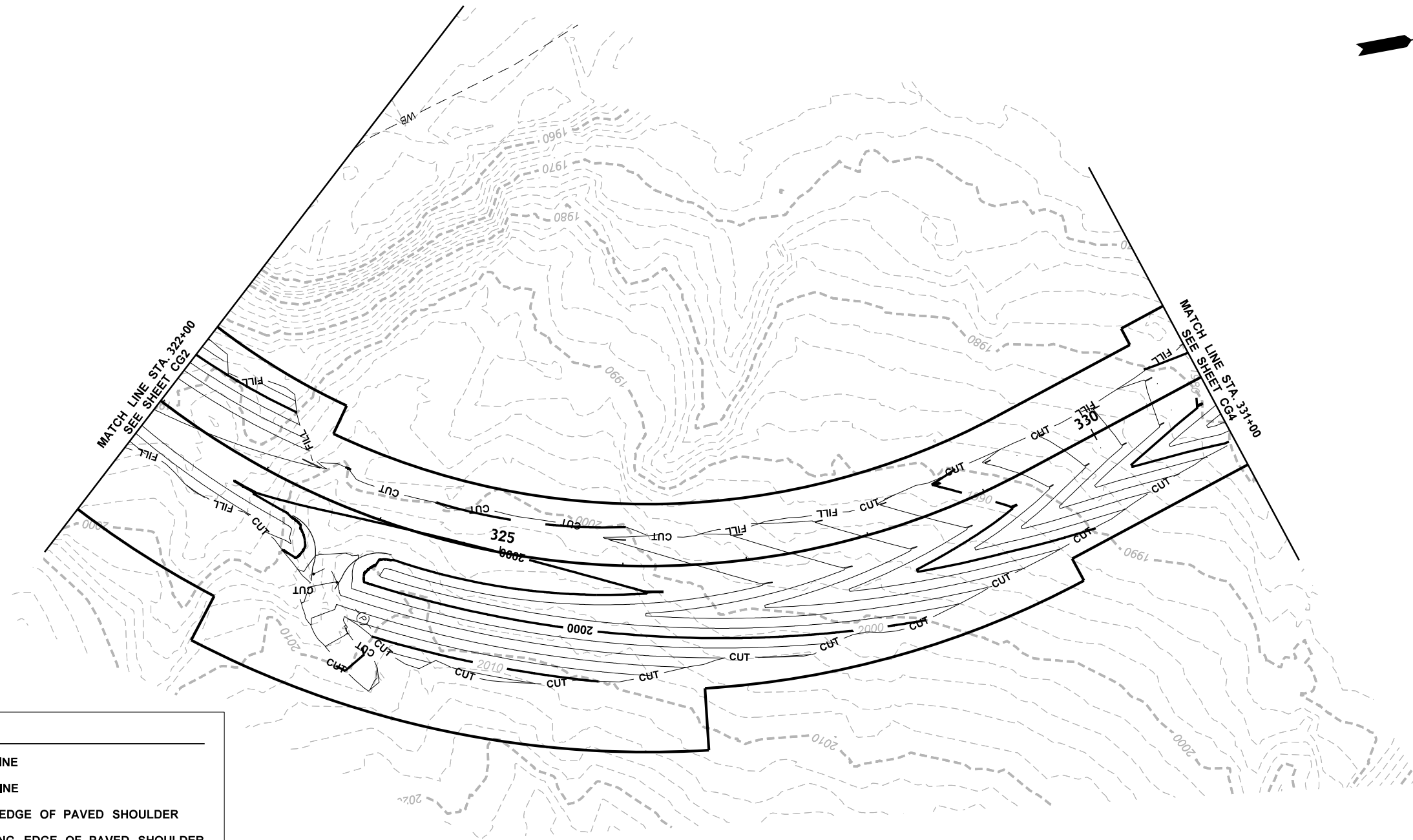
30% REVIEW SUBMITTAL

FILE NAME X:\Yakama Nation Fisheries\Projects\20210139 - Nason Creek Floodplain\CADD\02 - Plan Sheets\20210139_PS_CG.dgn		REGION NO. STATE		FED.AID PROJ.NO.		DATE		Plot 2	
TIME 10:06:47 AM		10	WASH					PLAN REF NO	CG2
DATE 5/21/2024		JOB NUMBER		LOCATION NO.		DATE		SHEET	
PLOTTED BY heather.stacy								OF	
DESIGNED BY T. GIGLIO								SHEETS	
ENTERED BY H. STACY								CONTOUR GRADING PLAN	
CHECKED BY B. ROSS									
PROJ. ENGR. J. SAUGEN									
REGIONAL ADM. C. KEIFENHEIM	REVISION	DATE	BY	P.E. STAMP BOX		DATE			



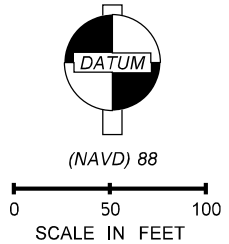
PERTEET
 123 OHME GARDEN ROAD, SUITE 8
 WENATCHEE, WA 98801
 800.615.9900

T.26N. R.17E. W.M.



LEGEND

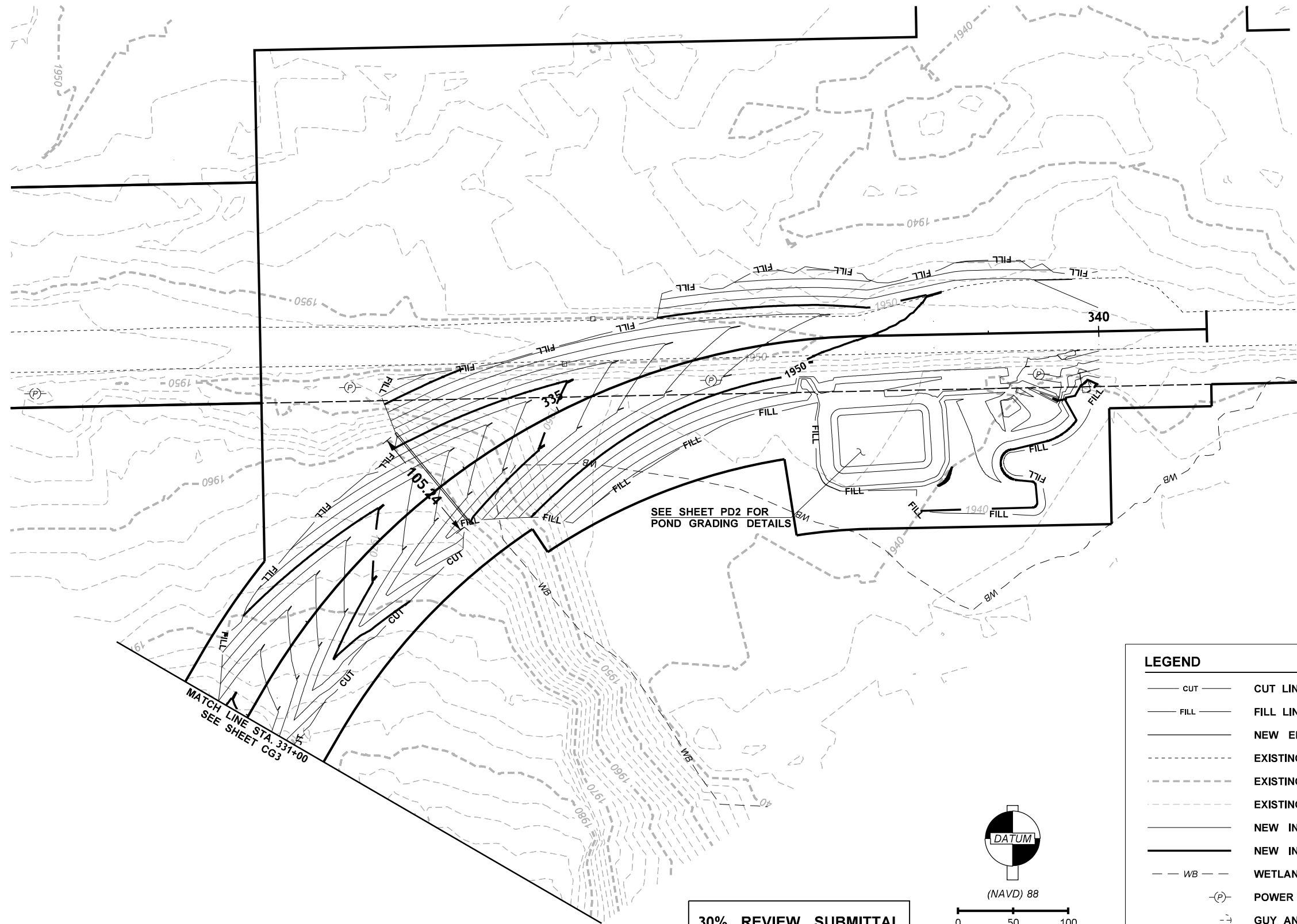
— CUT —	CUT LINE
— FILL —	FILL LINE
————	NEW EDGE OF PAVED SHOULDER
-----	EXISTING EDGE OF PAVED SHOULDER
-----	EXISTING INDEX CONTOUR
-----	EXISTING INTERMEDIATE CONTOUR
————	NEW INDEX CONTOUR
————	NEW INTERMEDIATE CONTOUR
- - - WB - - -	WETLAND BOUNDARY
(P)	POWER POLE
→	GUY ANCHOR



30% REVIEW SUBMITTAL

FILE NAME X:\Yakama Nation Fisheries\Projects\20210139 - Nason Creek Floodplain\CADD\02 - Plan Sheets\20210139_PS_CG.dgn		REGION NO. STATE		FED.AID PROJ.NO.			<p>123 OHME GARDEN ROAD, SUITE 8 WENATCHEE, WA 98801 800.615.9900</p>	SR 207 NASON CREEK FLOODPLAIN REALIGNMENT		Plot 3
TIME 10:06:48 AM	DATE 5/21/2024	10	WASH					PLAN REF NO CG3		
PLOTTED BY heather.stacy	DESIGNED BY T. GIGLIO	JOB NUMBER		LOCATION NO.					SHEET	
ENTERED BY H. STACY	CHECKED BY B. ROSS	CONTRACT NO.							OF	
PROJ. ENGR. J. SAUGEN	REGIONAL ADM. C. KEIFENHEIM	REVISION	DATE	BY					SHEETS	

T.26N. R.17E. W.M.

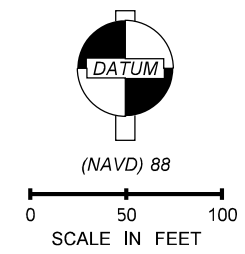


SEE SHEET PD2 FOR
POND GRADING DETAILS

MATCH LINE STA. 331+00
SEE SHEET CG3

LEGEND	
	CUT LINE
	FILL LINE
	NEW EDGE OF PAVED SHOULDER
	EXISTING EDGE OF PAVED SHOULDER
	EXISTING INDEX CONTOUR
	EXISTING INTERMEDIATE CONTOUR
	NEW INDEX CONTOUR
	NEW INTERMEDIATE CONTOUR
	WETLAND BOUNDARY
	POWER POLE
	GUY ANCHOR

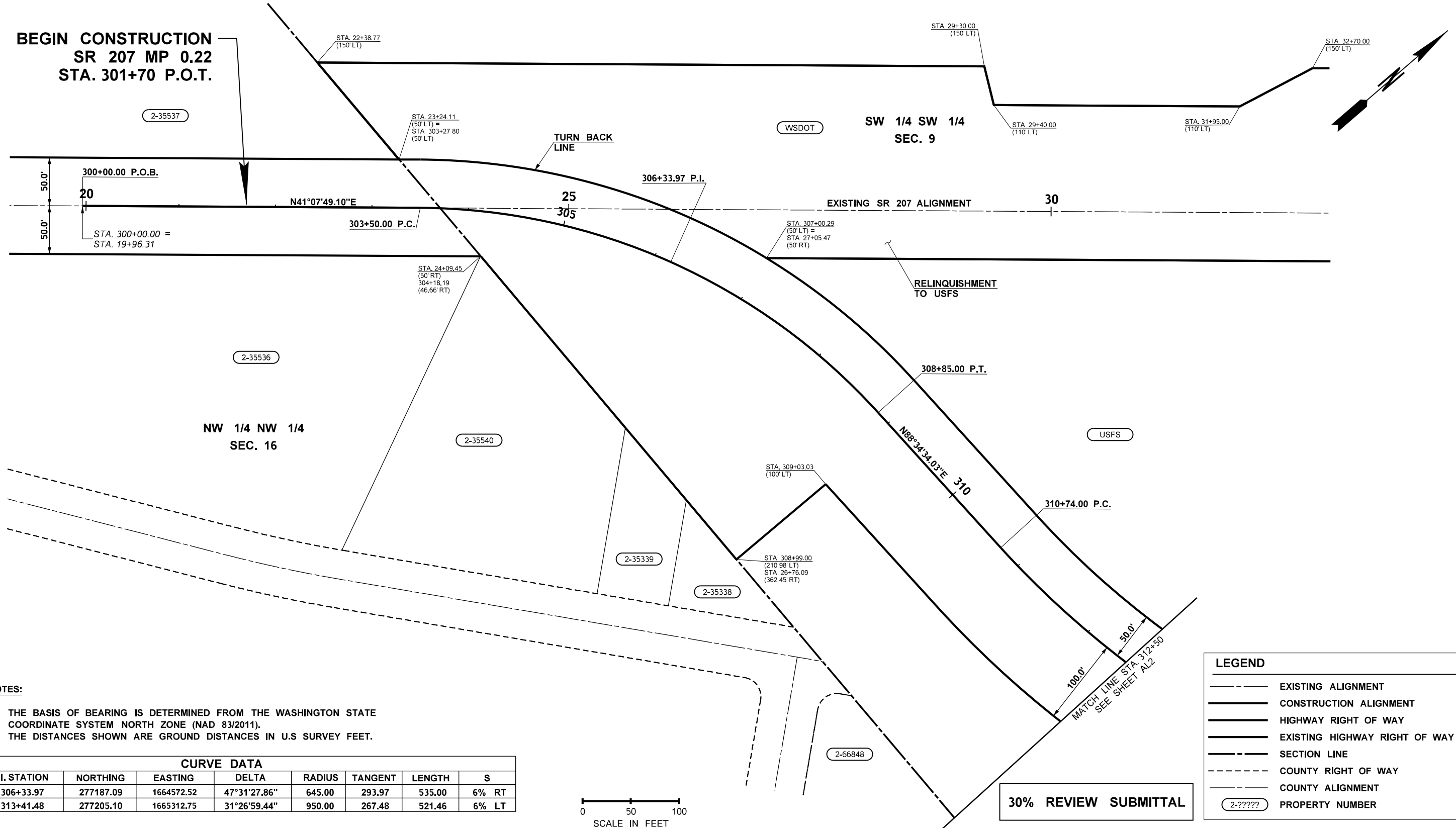
30% REVIEW SUBMITTAL



FILE NAME X:\Yakama Nation Fisheries\Projects\20210139 - Nason Creek Floodplain\CADD\02 - Plan Sheets\20210139_PS_CG.dgn		REGION NO. STATE		FED.AID PROJ.NO.			<p>123 OHME GARDEN ROAD, SUITE 8 WENATCHEE, WA 98801 800.615.9900</p>	SR 207 NASON CREEK FLOODPLAIN REALIGNMENT CONTOUR GRADING PLAN	Plot 4
TIME 10:06:49 AM	DATE 5/21/2024	10	WASH						PLAN REF NO CG4
PLOTTED BY heather.stacy	DESIGNED BY T. GIGLIO	JOB NUMBER		LOCATION NO.				SHEET	
ENTERED BY H. STACY	CHECKED BY B. ROSS	CONTRACT NO.						OF	
PROJ. ENGR. J. SAUGEN	REGIONAL ADM. C. KEIFENHEIM	REVISION	DATE	BY		P.E. STAMP BOX	DATE	SHEETS	

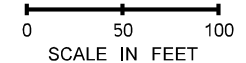
T.26N. R.17E. W.M.

**BEGIN CONSTRUCTION
SR 207 MP 0.22
STA. 301+70 P.O.T.**



- NOTES:**
1. THE BASIS OF BEARING IS DETERMINED FROM THE WASHINGTON STATE COORDINATE SYSTEM NORTH ZONE (NAD 83/2011).
 2. THE DISTANCES SHOWN ARE GROUND DISTANCES IN U.S SURVEY FEET.

CURVE DATA							
P.I. STATION	NORTHING	EASTING	DELTA	RADIUS	TANGENT	LENGTH	S
306+33.97	277187.09	1664572.52	47°31'27.86"	645.00	293.97	535.00	6% RT
313+41.48	277205.10	1665312.75	31°26'59.44"	950.00	267.48	521.46	6% LT

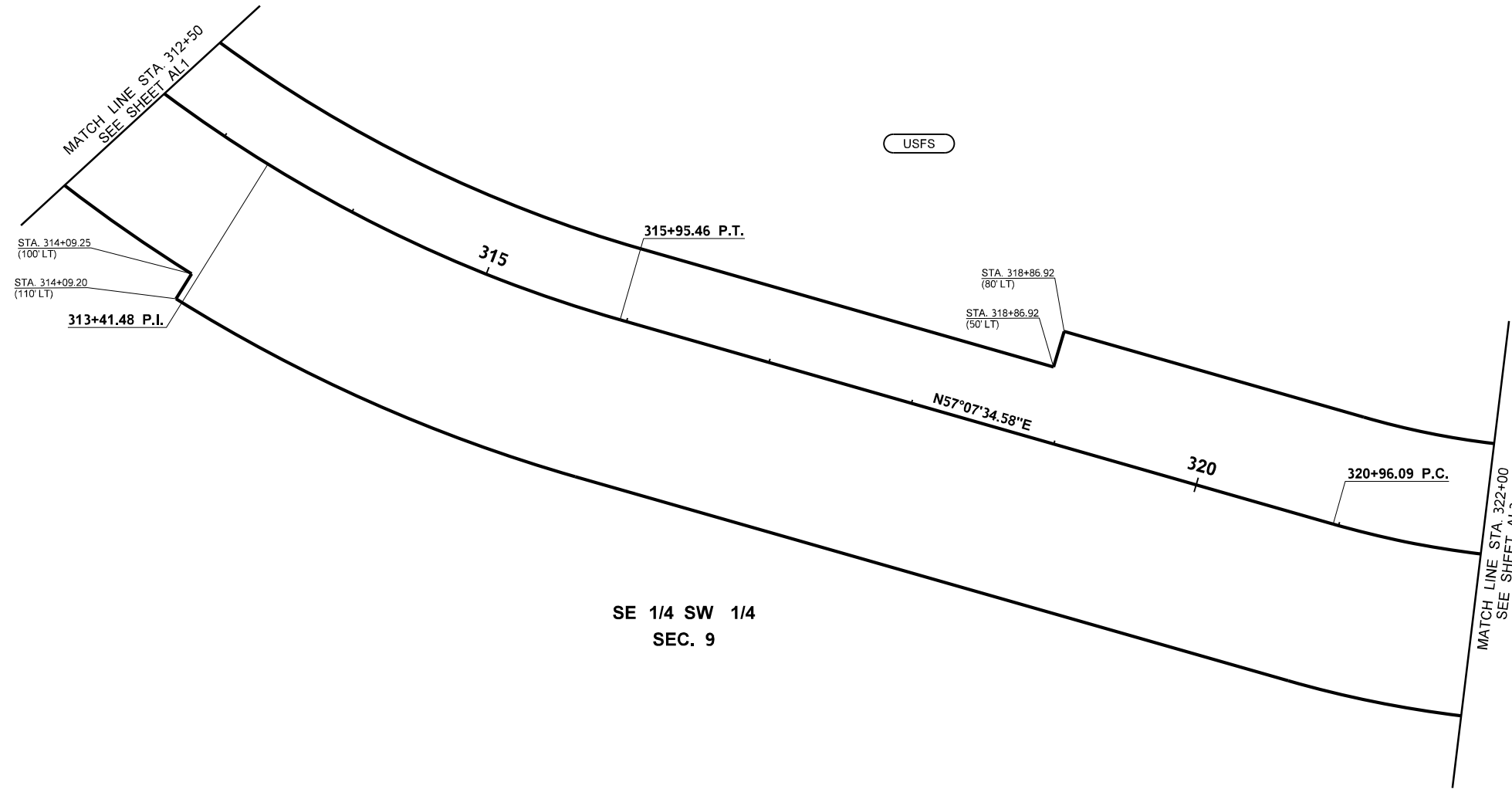
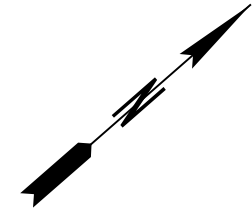


LEGEND	
	EXISTING ALIGNMENT
	CONSTRUCTION ALIGNMENT
	HIGHWAY RIGHT OF WAY
	EXISTING HIGHWAY RIGHT OF WAY
	SECTION LINE
	COUNTY RIGHT OF WAY
	COUNTY ALIGNMENT
	PROPERTY NUMBER

30% REVIEW SUBMITTAL

FILE NAME X:\Yakama Nation Fisheries\Projects\20210139 - Nason Creek Floodplain\CADD\02 - Plan Sheets\20210139_PS_AL.dgn		REGION NO. 10		STATE WASH		FED.AID PROJ.NO.			<p>123 OHME GARDEN ROAD, SUITE 8 WENATCHEE, WA 98801 800.615.9900</p>	SR 207 NASON CREEK FLOODPLAIN REALIGNMENT	Plot 1
TIME 9:55:00 AM	DATE 5/21/2024	JOB NUMBER		LOCATION NO.		PLAN REF NO AL1					
PLOTTED BY heather.stacy	DESIGNED BY T. GIGLIO	CONTRACT NO.		DATE		P.E. STAMP BOX		ALIGNMENT / RIGHT OF WAY PLAN		SHEET OF SHEETS	
ENTERED BY H. STACY	CHECKED BY B. ROSS	REVISION		DATE		BY					
PROJ. ENGR. J. SAUGEN	REGIONAL ADM. C. KEIFENHEIM										

T.26N. R.17E. W.M.

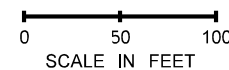


SE 1/4 SW 1/4
SEC. 9

NOTES:

1. THE BASIS OF BEARING IS DETERMINED FROM THE WASHINGTON STATE COORDINATE SYSTEM NORTH ZONE (NAD 83/2011).
2. THE DISTANCES SHOWN ARE GROUND DISTANCES IN U.S SURVEY FEET.


CURVE DATA							
P.I. STATION	NORTHING	EASTING	DELTA	RADIUS	TANGENT	LENGTH	S
313+41.48	277205.10	1665312.75	31°26'59.44"	950.00	267.48	521.46	6% LT
325+88.53	277889.31	1666371.45	31°26'59.44"	645.00	492.44	841.17	6% LT



30% REVIEW SUBMITTAL

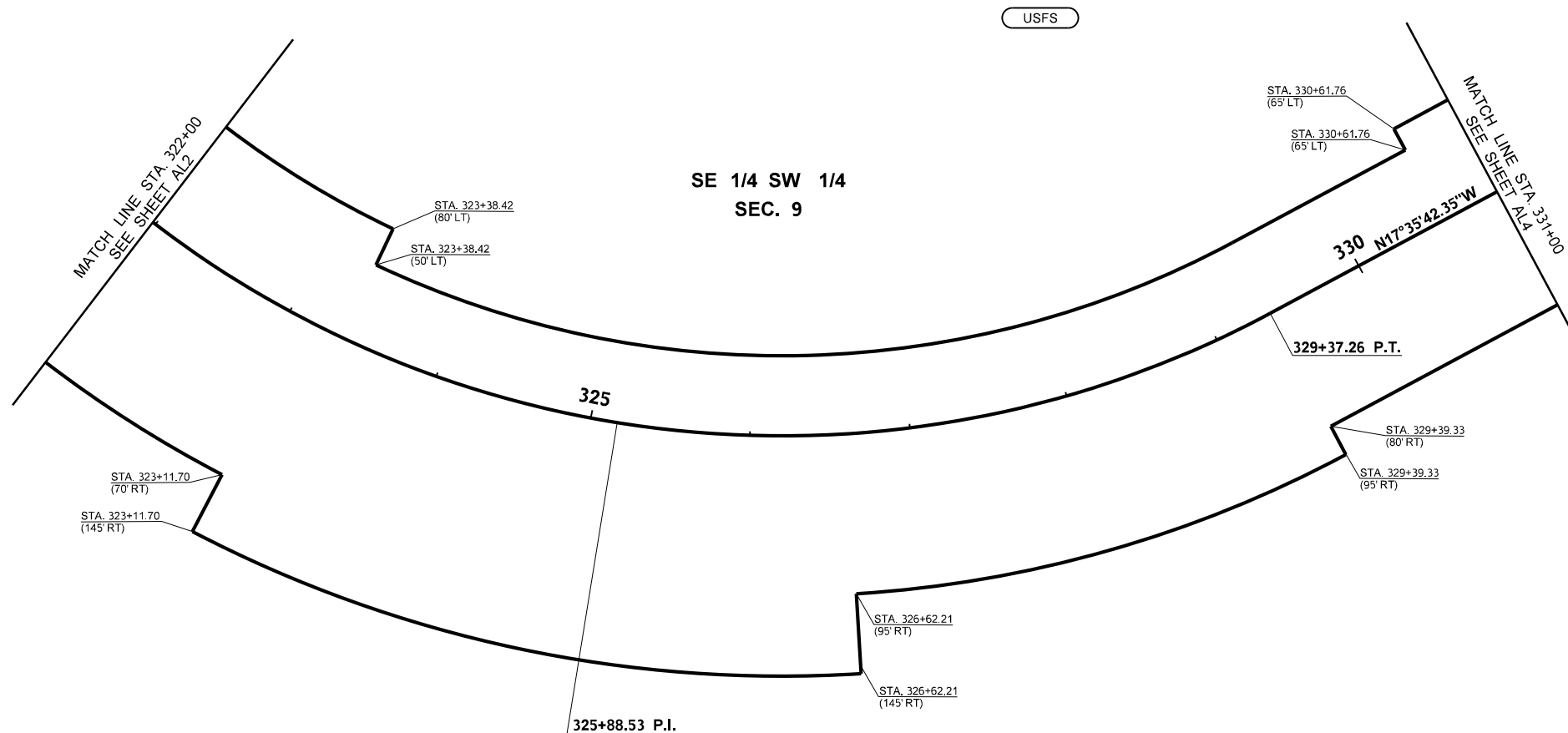
LEGEND	
	EXISTING ALIGNMENT
	CONSTRUCTION ALIGNMENT
	HIGHWAY RIGHT OF WAY
	EXISTING HIGHWAY RIGHT OF WAY
	SECTION LINE
	COUNTY RIGHT OF WAY
	COUNTY ALIGNMENT
	PROPERTY NUMBER

FILE NAME	X:\Yakama Nation Fisheries\Projects\20210139 - Nason Creek Floodplain\CADD\02 - Plan Sheets\20210139_PS_AL.dgn										Plot 2
TIME	9:55:01 AM										PLAN REF NO
DATE	5/21/2024										AL2
PLOTTED BY	heather.stacy										SHEET
DESIGNED BY	T. GIGLIO										OF
ENTERED BY	H. STACY										SHEETS
CHECKED BY	B. ROSS										
PROJ. ENGR.	J. SAUGEN										
REGIONAL ADM.	C. KEIFENHEIM										
	REVISION		DATE	BY							



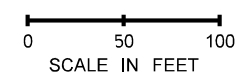
SR 207
NASON CREEK FLOODPLAIN
REALIGNMENT
ALIGNMENT / RIGHT OF WAY PLAN

T.26N. R.17E. W.M.



- NOTES:**
1. THE BASIS OF BEARING IS DETERMINED FROM THE WASHINGTON STATE COORDINATE SYSTEM NORTH ZONE (NAD 83/2011).
 2. THE DISTANCES SHOWN ARE GROUND DISTANCES IN U.S SURVEY FEET.

CURVE DATA							
P.I. STATION	NORTHING	EASTING	DELTA	RADIUS	TANGENT	LENGTH	S
325+88.53	277889.31	1666371.45	31°26'59.44"	645.00	492.44	841.17	6% LT

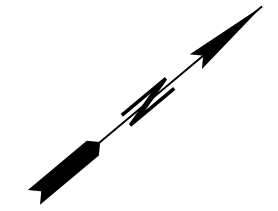
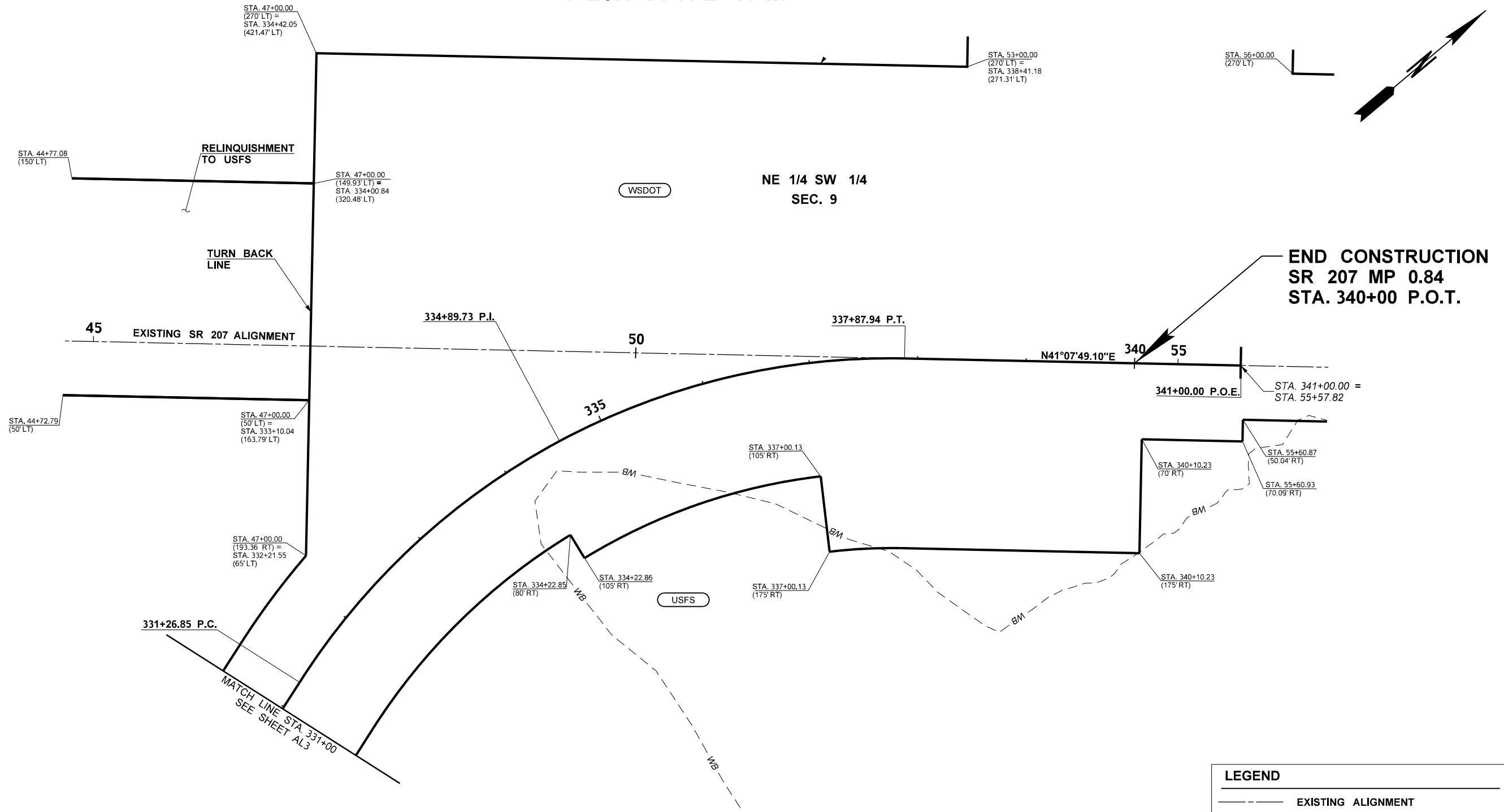


30% REVIEW SUBMITTAL

LEGEND	
	EXISTING ALIGNMENT
	CONSTRUCTION ALIGNMENT
	HIGHWAY RIGHT OF WAY
	EXISTING HIGHWAY RIGHT OF WAY
	SECTION LINE
	COUNTY RIGHT OF WAY
	COUNTY ALIGNMENT
	PROPERTY NUMBER

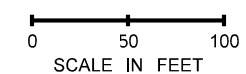
FILE NAME X:\Yakama Nation Fisheries\Projects\20210139 - Nason Creek Floodplain\CADD\02 - Plan Sheets\20210139_PS_AL.dgn		REGION NO. STATE		FED.AID PROJ.NO.			 123 OHME GARDEN ROAD, SUITE 8 WENATCHEE, WA 98801 800.615.9900	SR 207 NASON CREEK FLOODPLAIN REALIGNMENT ALIGNMENT / RIGHT OF WAY PLAN	Plot 3
TIME 9:55:02 AM	DATE 5/21/2024	10	WASH		PLAN REF NO AL3				
PLOTTED BY heather.stacy	DESIGNED BY T. GIGLIO	JOB NUMBER		LOCATION NO.				SHEET	
ENTERED BY H. STACY	CHECKED BY B. ROSS	CONTRACT NO.						OF	
PROJ. ENGR. J. SAUGEN	REGIONAL ADM. C. KEIFENHEIM	REVISION	DATE	BY				SHEETS	

T.26N. R.17E. W.M.



- NOTES:**
1. THE BASIS OF BEARING IS DETERMINED FROM THE WASHINGTON STATE COORDINATE SYSTEM NORTH ZONE (NAD 83/2011).
 2. THE DISTANCES SHOWN ARE GROUND DISTANCES IN U.S SURVEY FEET.


CURVE DATA							
P.I. STATION	NORTHING	EASTING	DELTA	RADIUS	TANGENT	LENGTH	S
334+89.73	277885.34	1666055.58	58°43'31.45"	645.00	362.89	661.09	6% RT



30% REVIEW SUBMITTAL

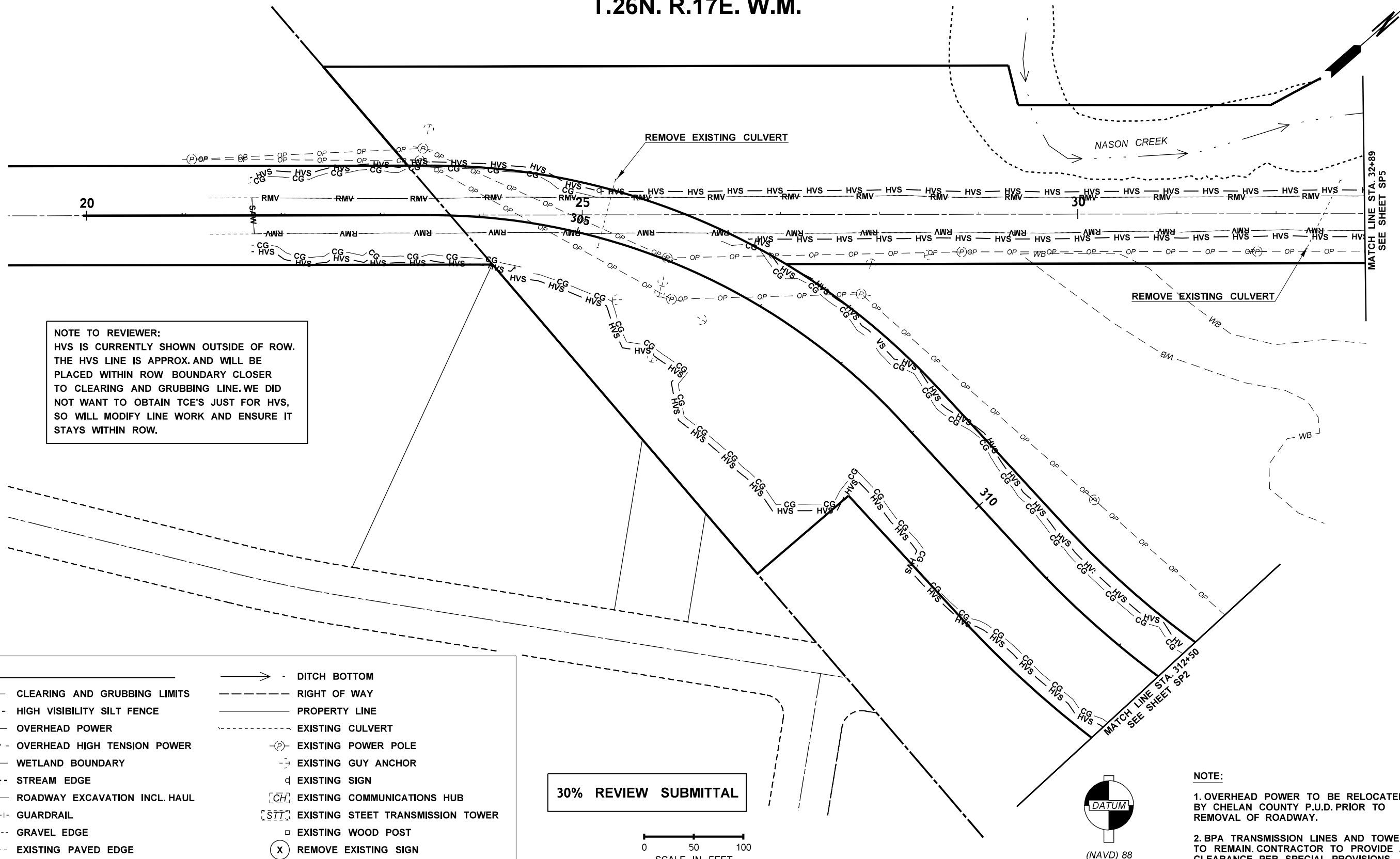
LEGEND	
	EXISTING ALIGNMENT
	CONSTRUCTION ALIGNMENT
	HIGHWAY RIGHT OF WAY
	EXISTING HIGHWAY RIGHT OF WAY
	SECTION LINE
	COUNTY RIGHT OF WAY
	COUNTY ALIGNMENT
	PROPERTY NUMBER

FILE NAME X:\Yakama Nation Fisheries\Projects\20210139 - Nason Creek Floodplain\CADD\02 - Plan Sheets\20210139_PS_AL.dgn		REGION NO. STATE		FED.AID PROJ.NO.		DATE		Plot 4	
TIME 9:55:03 AM		10 WASH						PLAN REF NO AL4	
DATE 5/21/2024		JOB NUMBER						SHEET	
PLOTTED BY heather.stacy		CONTRACT NO.		LOCATION NO.				OF	
DESIGNED BY T. GIGLIO								SHEETS	
ENTERED BY H. STACY									
CHECKED BY B. ROSS									
PROJ. ENGR. J. SAUGEN									
REGIONAL ADM. C. KEIFENHEIM		REVISION		DATE		BY			



SR 207
NASON CREEK FLOODPLAIN
REALIGNMENT
ALIGNMENT / RIGHT OF WAY PLAN


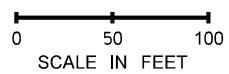
T.26N. R.17E. W.M.



NOTE TO REVIEWER:
 HVS IS CURRENTLY SHOWN OUTSIDE OF ROW.
 THE HVS LINE IS APPROX. AND WILL BE
 PLACED WITHIN ROW BOUNDARY CLOSER
 TO CLEARING AND GRUBBING LINE. WE DID
 NOT WANT TO OBTAIN TCE'S JUST FOR HVS,
 SO WILL MODIFY LINE WORK AND ENSURE IT
 STAYS WITHIN ROW.

LEGEND	
- CG — CG —	CLEARING AND GRUBBING LIMITS
- HVS — HVS -	HIGH VISIBILITY SILT FENCE
- OP — OP —	OVERHEAD POWER
- OHP — OHP -	OVERHEAD HIGH TENSION POWER
- WB — WB —	WETLAND BOUNDARY
- - - - -	STREAM EDGE
- RMV —	ROADWAY EXCAVATION INCL. HAUL
- - - -	GUARDRAIL
- - - - -	GRAVEL EDGE
- - - - -	EXISTING PAVED EDGE
→	DITCH BOTTOM
- - - - -	RIGHT OF WAY
- - - - -	PROPERTY LINE
- - - - -	EXISTING CULVERT
(P)	EXISTING POWER POLE
- - - - -	EXISTING GUY ANCHOR
⊠	EXISTING SIGN
[CH]	EXISTING COMMUNICATIONS HUB
[STT]	EXISTING STREET TRANSMISSION TOWER
□	EXISTING WOOD POST
(X)	REMOVE EXISTING SIGN

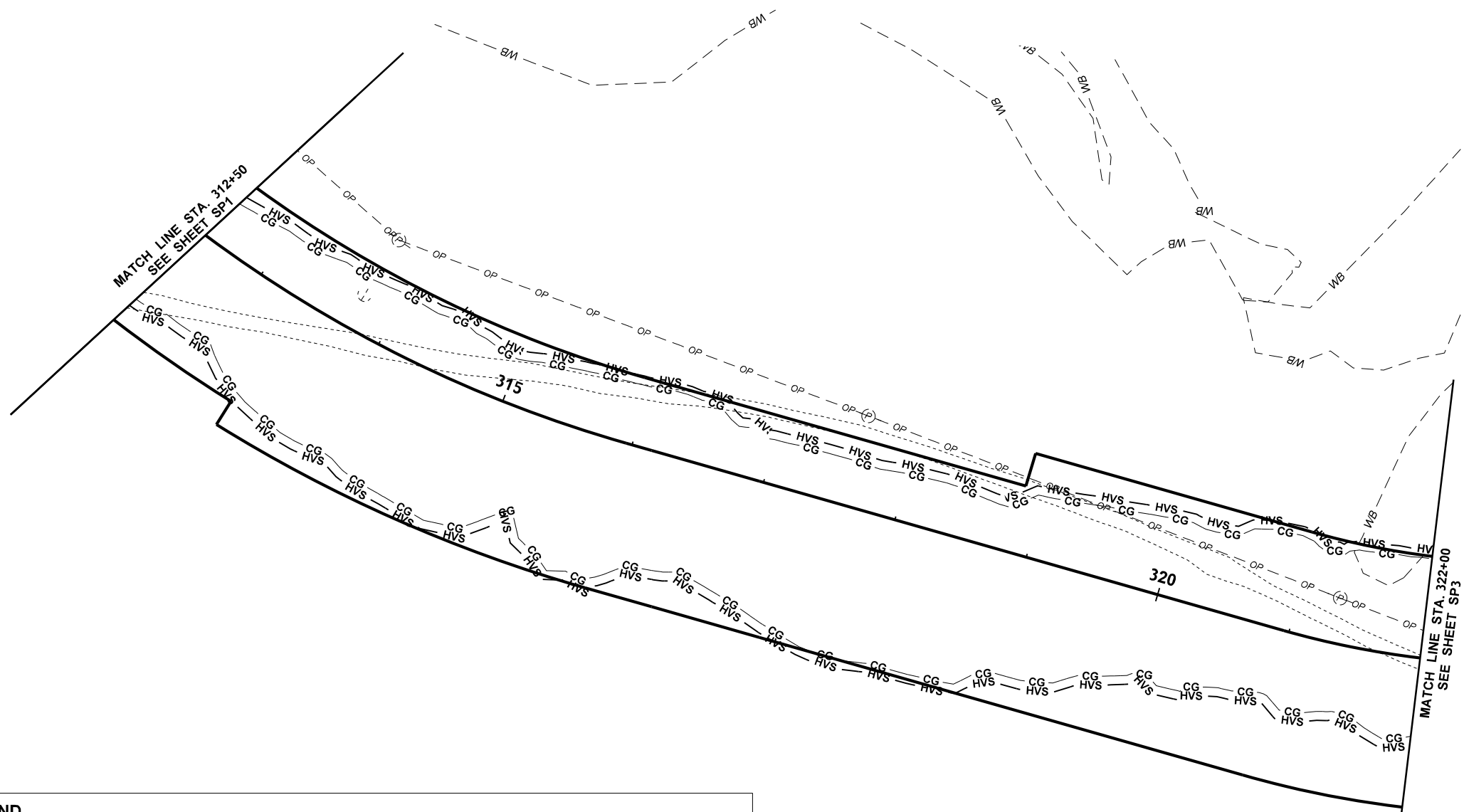

30% REVIEW SUBMITTAL



NOTE:
 1. OVERHEAD POWER TO BE RELOCATED BY CHELAN COUNTY P.U.D. PRIOR TO REMOVAL OF ROADWAY.
 2. BPA TRANSMISSION LINES AND TOWERS TO REMAIN. CONTRACTOR TO PROVIDE ADEQUATE CLEARANCE PER SPECIAL PROVISIONS.


FILE NAME	X:\Yakama Nation Fisheries\Projects\20210139 - Nason Creek Floodplain\CADD\02 - Plan Sheets\20210139_PS_SP.dgn				FED.AID PROJ.NO.		<p>123 OHME GARDEN ROAD, SUITE 8 WENATCHEE, WA 98801 800.615.9900</p>	SR 207 NASON CREEK FLOODPLAIN REALIGNMENT SITE PREPARATION PLAN	Plot 1
TIME	10:10:18 AM	REGION NO.	10	STATE	WASH				PLAN REF NO
DATE	5/21/2024	JOB NUMBER		CONTRACT NO.		DATE		SHEET	
PLOTTED BY	heather.stacy	LOCATION NO.		DATE		DATE		OF	
DESIGNED BY	T. GIGLIO	REVISION		DATE		DATE		SHEETS	
ENTERED BY	H. STACY	BY							
CHECKED BY	B. ROSS								
PROJ. ENGR.	J. SAUGEN								
REGIONAL ADM.	C. KEIFENHEIM								

T.26N. R.17E. W.M.

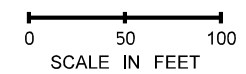


LEGEND	
- CG — CG — CLEARING AND GRUBBING LIMITS	—> — DITCH BOTTOM
- HVS — HVS - HIGH VISIBILITY SILT FENCE	- - - - - RIGHT OF WAY
- OP — — OP — OVERHEAD POWER	————— PROPERTY LINE
- OHP - - - OHP - OVERHEAD HIGH TENSION POWER	- - - - - EXISTING CULVERT
- - - WB - - - WETLAND BOUNDARY	- (P) - EXISTING POWER POLE
- - - - - STREAM EDGE	- - - - - EXISTING GUY ANCHOR
- RMV ——— ROADWAY EXCAVATION INCL. HAUL	⊠ EXISTING SIGN
- - - - - GUARDRAIL	[CH] EXISTING COMMUNICATIONS HUB
- - - - - GRAVEL EDGE	[STT] EXISTING STREET TRANSMISSION TOWER
- - - - - EXISTING PAVED EDGE	□ EXISTING WOOD POST
	(X) REMOVE EXISTING SIGN

NOTE TO REVIEWER:
HVS IS CURRENTLY SHOWN OUTSIDE OF ROW. THE HVS LINE IS APPROX. AND WILL BE PLACED WITHIN ROW BOUNDARY CLOSER TO CLEARING AND GRUBBING LINE. WE DID NOT WANT TO OBTAIN TCE'S JUST FOR HVS, SO WILL MODIFY LINE WORK AND ENSURE IT STAYS WITHIN ROW.



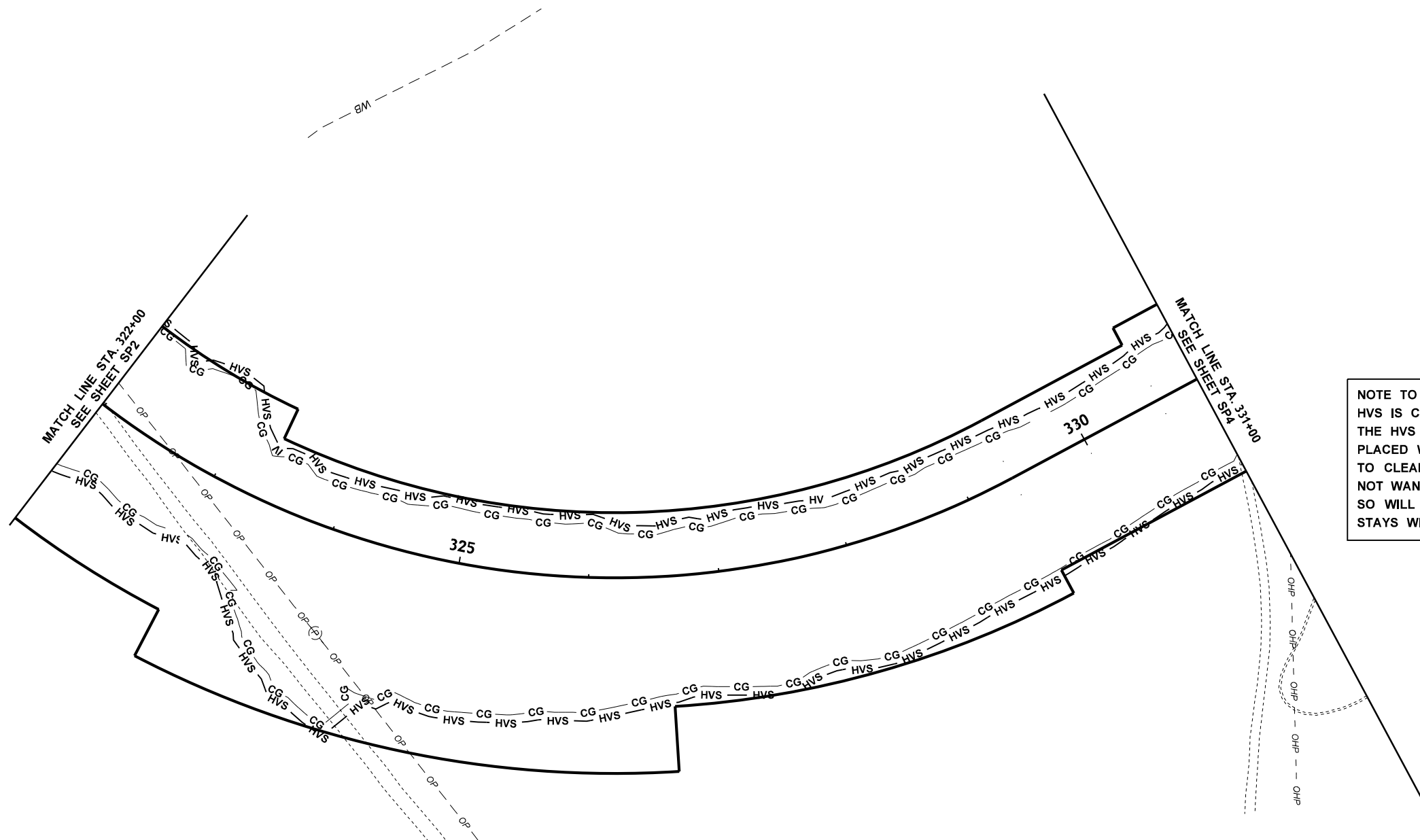
NOTE:
1. OVERHEAD POWER TO BE RELOCATED BY CHELAN COUNTY P.U.D. PRIOR TO REMOVAL OF ROADWAY.
2. BPA TRANSMISSION LINES AND TOWERS TO REMAIN. CONTRACTOR TO PROVIDE ADEQUATE CLEARANCE PER SPECIAL PROVISIONS.



30% REVIEW SUBMITTAL

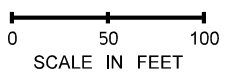
FILE NAME	X:\Yakama Nation Fisheries\Projects\20210139 - Nason Creek Floodplain\CADD\02 - Plan Sheets\20210139_PS_SP.dgn				FED.AID PROJ.NO.		<p>123 OHME GARDEN ROAD, SUITE 8 WENATCHEE, WA 98801 800.615.9900</p>	SR 207 NASON CREEK FLOODPLAIN REALIGNMENT SITE PREPARATION PLAN	Plot 2
TIME	10:10:19 AM	REGION NO.	STATE	10 WASH	PLAN REF NO				SP2
DATE	5/21/2024	JOB NUMBER			LOCATION NO.			SHEET	
PLOTTED BY	heather.stacy	CONTRACT NO.						OF	
DESIGNED BY	T. GIGLIO	DATE	BY					SHEETS	
ENTERED BY	H. STACY								
CHECKED BY	B. ROSS								
PROJ. ENGR.	J. SAUGEN								
REGIONAL ADM.	C. KEIFENHEIM								

T.26N. R.17E. W.M.




NOTE TO REVIEWER:
 HVS IS CURRENTLY SHOWN OUTSIDE OF ROW.
 THE HVS LINE IS APPROX. AND WILL BE
 PLACED WITHIN ROW BOUNDARY CLOSER
 TO CLEARING AND GRUBBING LINE. WE DID
 NOT WANT TO OBTAIN TCE'S JUST FOR HVS,
 SO WILL MODIFY LINE WORK AND ENSURE IT
 STAYS WITHIN ROW.

LEGEND	
- CG — CG — CLEARING AND GRUBBING LIMITS	→ - DITCH BOTTOM
- HVS — HVS - HIGH VISIBILITY SILT FENCE	- - - - - RIGHT OF WAY
- OP — — OP — OVERHEAD POWER	— — — — — PROPERTY LINE
- OHP - - - OHP - OVERHEAD HIGH TENSION POWER	- - - - - EXISTING CULVERT
- - - - - WB - - - - WETLAND BOUNDARY	- (P) - EXISTING POWER POLE
- - - - - STREAM EDGE	- - - - - EXISTING GUY ANCHOR
- RMV — — — ROADWAY EXCAVATION INCL. HAUL	⊠ EXISTING SIGN
- - - - - GUARDRAIL	[CH] EXISTING COMMUNICATIONS HUB
- - - - - GRAVEL EDGE	[STT] EXISTING STEET TRANSMISSION TOWER
- - - - - EXISTING PAVED EDGE	□ EXISTING WOOD POST
	(X) REMOVE EXISTING SIGN



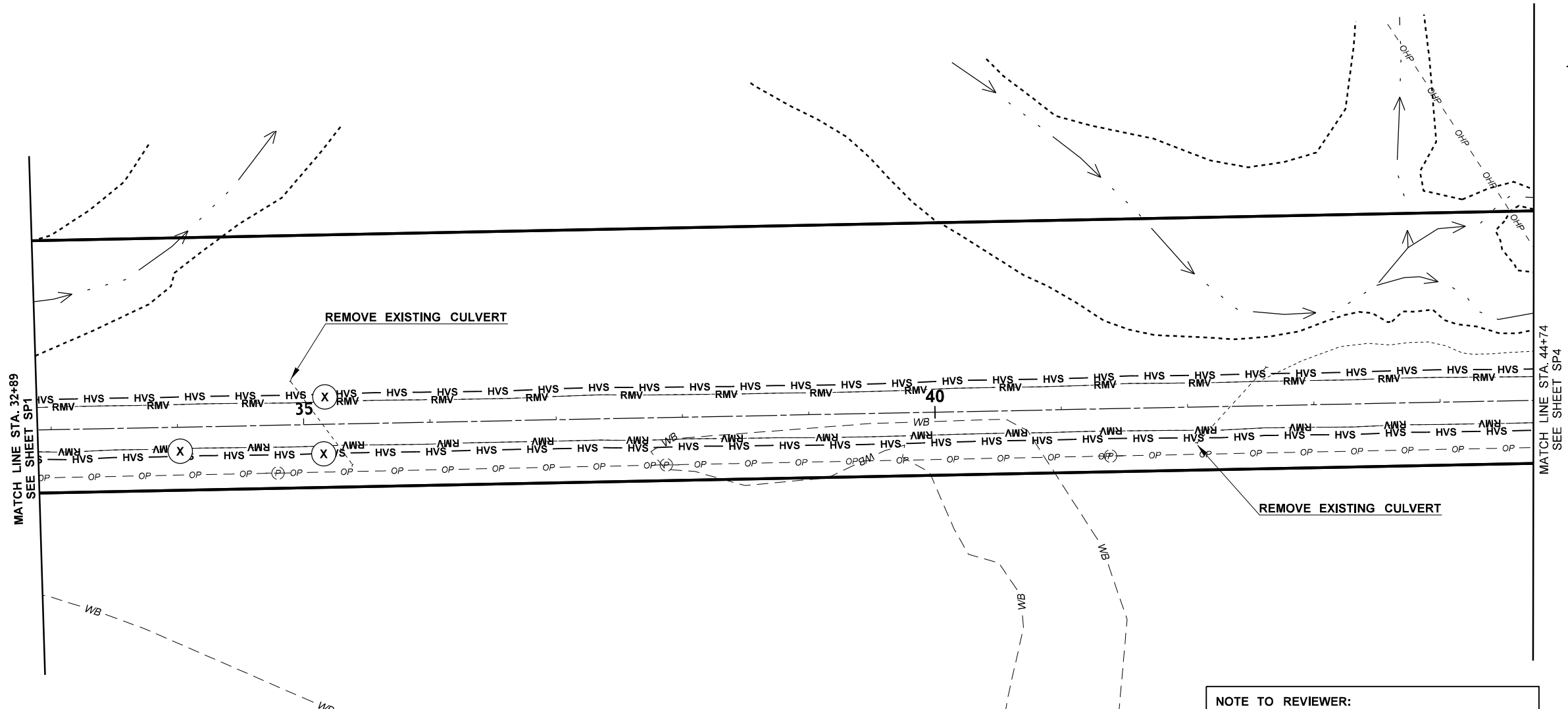

30% REVIEW SUBMITTAL



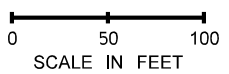
NOTE:
 1. OVERHEAD POWER TO BE RELOCATED BY CHELAN COUNTY P.U.D. PRIOR TO REMOVAL OF ROADWAY.
 2. BPA TRANSMISSION LINES AND TOWERS TO REMAIN. CONTRACTOR TO PROVIDE ADEQUATE CLEARANCE PER SPECIAL PROVISIONS.

FILE NAME	X:\Yakama Nation Fisheries\Projects\20210139 - Nason Creek Floodplain\CADD\02 - Plan Sheets\20210139_PS_SP.dgn				FED.AID PROJ.NO.			SR 207 NASON CREEK FLOODPLAIN REALIGNMENT SITE PREPARATION PLAN	Plot 3
TIME	10:10:20 AM	REGION NO.	10	STATE	WASH				PLAN REF NO
DATE	5/21/2024	JOB NUMBER		CONTRACT NO.		LOCATION NO.		SHEET	
PLOTTED BY	heather.stacy	REVISION		DATE		BY		OF	
DESIGNED BY	T. GIGLIO							SHEETS	
ENTERED BY	H. STACY								
CHECKED BY	B. ROSS								
PROJ. ENGR.	J. SAUGEN								
REGIONAL ADM.	C. KEIFENHEIM								

T.26N. R.17E. W.M.



LEGEND	
- CG — CG —	CLEARING AND GRUBBING LIMITS
- HVS — HVS -	HIGH VISIBILITY SILT FENCE
- OP — OP —	OVERHEAD POWER
- OHP - - OHP -	OVERHEAD HIGH TENSION POWER
- - WB - -	WETLAND BOUNDARY
- - - - -	STREAM EDGE
- RMV ———	ROADWAY EXCAVATION INCL. HAUL
- - - - -	GUARDRAIL
- - - - -	GRAVEL EDGE
- - - - -	EXISTING PAVED EDGE
→	DITCH BOTTOM
- - - - -	RIGHT OF WAY
— — — —	PROPERTY LINE
- - - - -	EXISTING CULVERT
(P)	EXISTING POWER POLE
- - - - -	EXISTING GUY ANCHOR
□	EXISTING SIGN
[CH]	EXISTING COMMUNICATIONS HUB
[STT]	EXISTING STEET TRANSMISSION TOWER
□	EXISTING WOOD POST
(X)	REMOVE EXISTING SIGN

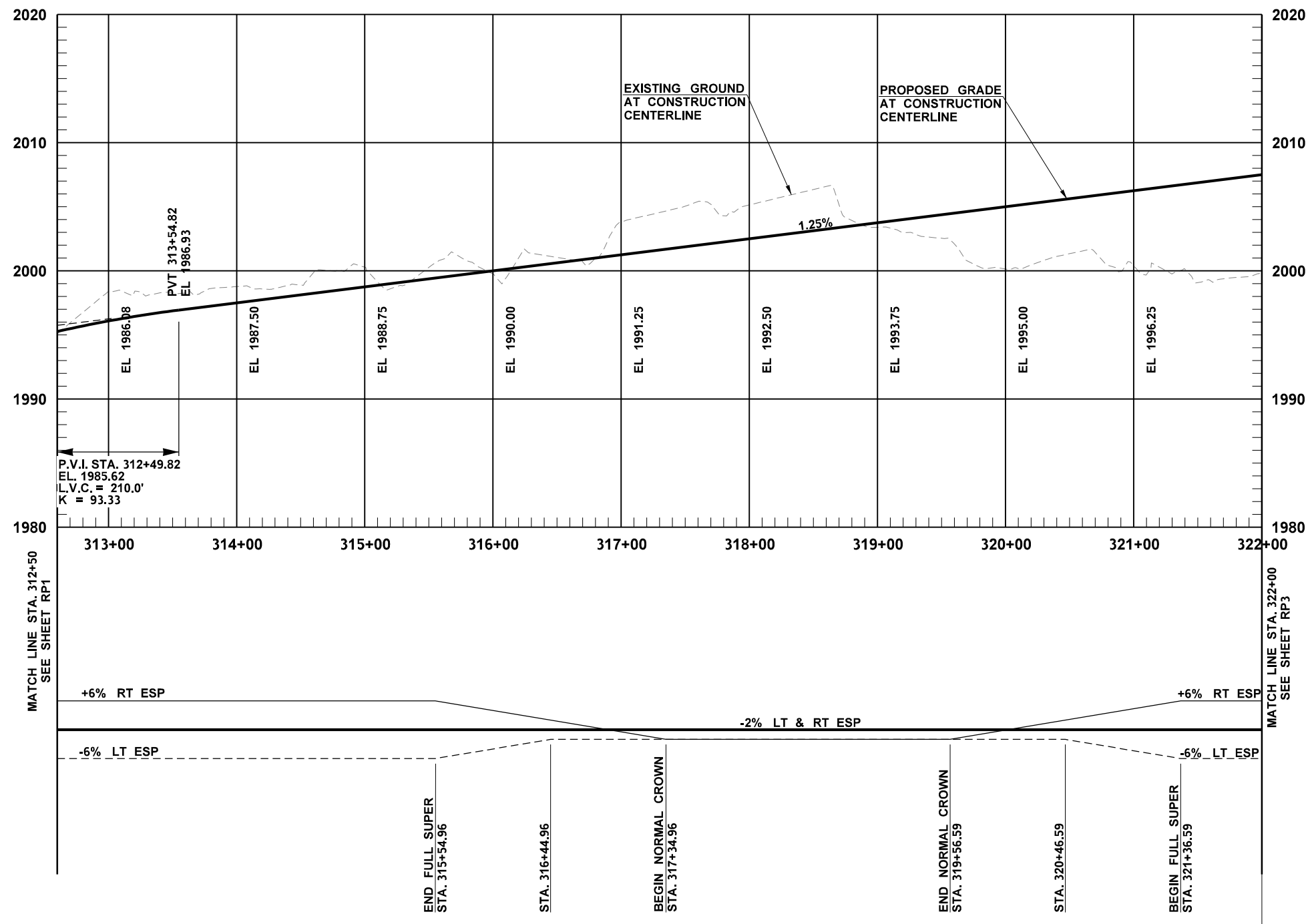


NOTE TO REVIEWER:
 HVS IS CURRENTLY SHOWN OUTSIDE OF ROW. THE HVS LINE IS APPROX. AND WILL BE PLACED WITHIN ROW BOUNDARY CLOSER TO CLEARING AND GRUBBING LINE. WE DID NOT WANT TO OBTAIN TCE'S JUST FOR HVS, SO WILL MODIFY LINE WORK AND ENSURE IT STAYS WITHIN ROW.

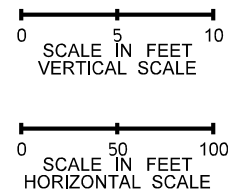
- NOTE:**
- OVERHEAD POWER TO BE RELOCATED BY CHELAN COUNTY P.U.D. PRIOR TO REMOVAL OF ROADWAY.
 - BPA TRANSMISSION LINES AND TOWERS TO REMAIN. CONTRACTOR TO PROVIDE ADEQUATE CLEARANCE PER SPECIAL PROVISIONS.

30% REVIEW SUBMITTAL

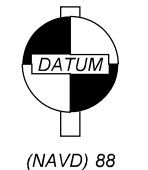
FILE NAME X:\Yakama Nation Fisheries\Projects\20210139 - Nason Creek Floodplain\CADD\02 - Plan Sheets\20210139_PS_SP.dgn		REGION NO. STATE		FED.AID PROJ.NO.			<p>123 OHME GARDEN ROAD, SUITE 8 WENATCHEE, WA 98801 800.615.9900</p>	SR 207 NASON CREEK FLOODPLAIN REALIGNMENT SITE PREPARATION PLAN	Plot 5
TIME 10:10:22 AM	DATE 5/21/2024	10	WASH						PLAN REF NO SP5
PLOTTED BY heather.stacy	DESIGNED BY T. GIGLIO	JOB NUMBER		LOCATION NO.				SHEET	
ENTERED BY H. STACY	CHECKED BY B. ROSS	CONTRACT NO.						OF	
PROJ. ENGR. J. SAUGEN	REGIONAL ADM. C. KEIFENHEIM	REVISION	DATE	BY				SHEETS	



LEGEND	
—————	EDGE OF TRAVELLED WAY (ETW)
.....	EDGE OF SHOULDER PAVED (ESP)

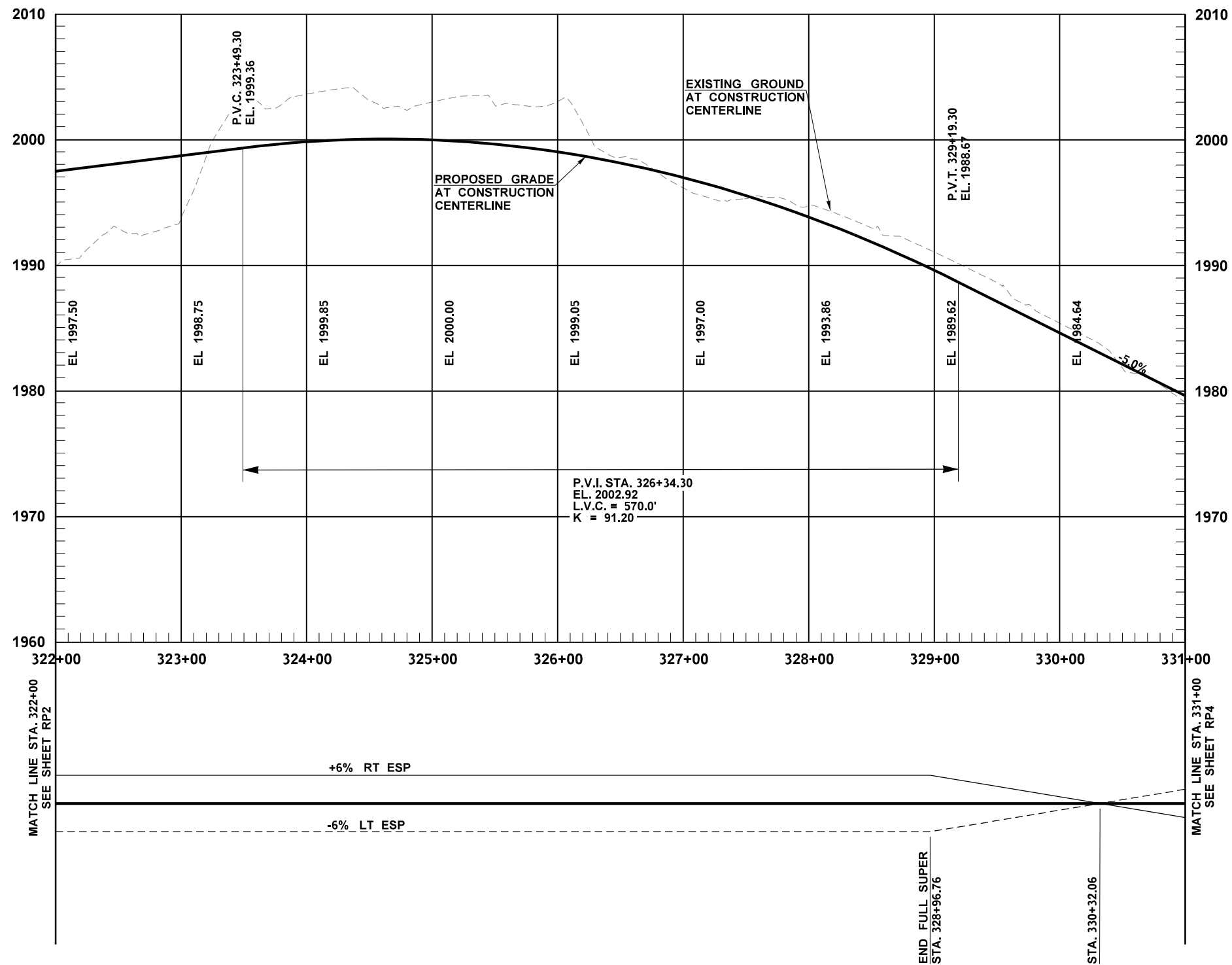


NOTE TO REVIEWER:
 BID ITEM QUANTITIES ON PROFILES TO BE PROVIDED WITH FUTURE SUBMITTAL

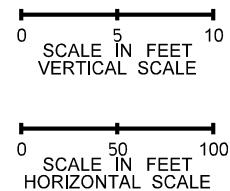


(NAVD) 88

FILE NAME X:\Yakama Nation Fisheries\Projects\20210139 - Nason Creek Floodplain\CADD\02 - Plan Sheets\20210139_PS_AL.dgn		REGION NO. STATE		FED.AID PROJ.NO.			 123 OHME GARDEN ROAD, SUITE 8 WENATCHEE, WA 98801 800.615.9900	SR 207 NASON CREEK FLOODPLAIN REALIGNMENT		Plot 12
TIME 9:55:05 AM	DATE 5/21/2024	10	WASH	LOCATION NO.				ROADWAY PROFILE		PLAN REF NO RP2
PLOTTED BY heather.stacy	DESIGNED BY T. GIGLIO	JOB NUMBER		CONTRACT NO.		DATE		SHEET		OF SHEETS
ENTERED BY H. STACY	CHECKED BY B. ROSS	REVISION		DATE		BY		SHEETS		
PROJ. ENGR. J. SAUGEN	REGIONAL ADM. C. KEIFENHEIM									



LEGEND	
—————	EDGE OF TRAVELLED WAY (ETW)
.....	EDGE OF SHOULDER PAVED (ESP)



NOTE TO REVIEWER:
 BID ITEM QUANTITIES ON PROFILES TO BE PROVIDED WITH FUTURE SUBMITTAL



(NAVD) 88

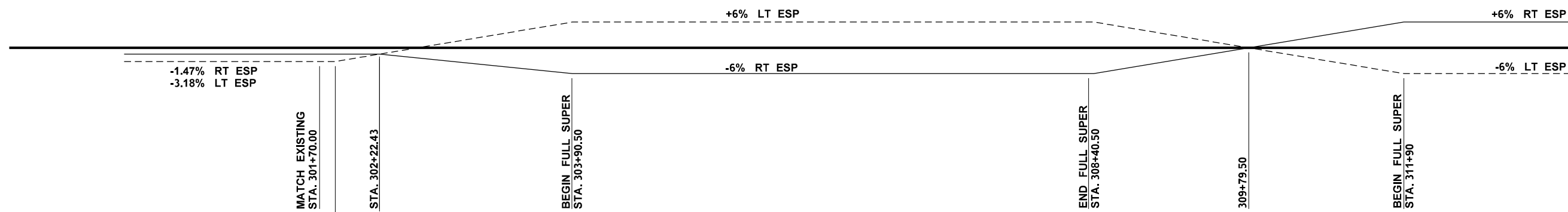
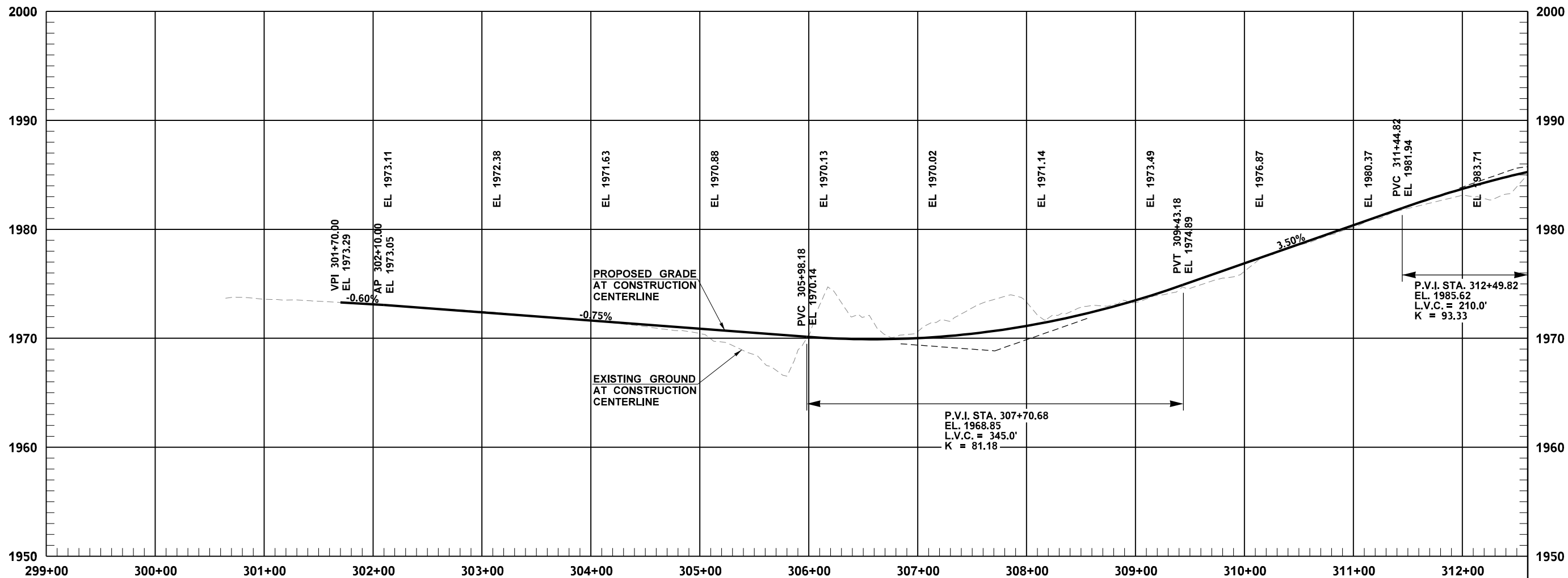
FILE NAME	X:\Yakama Nation Fisheries\Projects\20210139 - Nason Creek Floodplain\CADD\02 - Plan Sheets\20210139_PS_AL.dgn		
TIME	9:55:06 AM		
DATE	5/21/2024		
PLOTTED BY	heather.stacy		
DESIGNED BY	T. GIGLIO		
ENTERED BY	H. STACY		
CHECKED BY	B. ROSS		
PROJ. ENGR.	J. SAUGEN		
REGIONAL ADM.	C. KEIFENHEIM		
REVISION	DATE	BY	

REGION NO.	STATE	FED.AID PROJ.NO.
10	WASH	
JOB NUMBER	LOCATION NO.	
CONTRACT NO.		

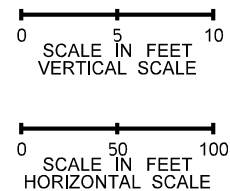
JENNIFER D. SAUGEN
 STATE OF WASHINGTON
 LICENSE NO. 180157888
 PROFESSIONAL ENGINEER
 DATE _____
 P.E. STAMP BOX

PERTEET
 123 OHME GARDEN ROAD, SUITE 8
 WENATCHEE, WA 98801
 800.615.9900


SR 207 NASON CREEK FLOODPLAIN REALIGNMENT	Plot 13 PLAN REF NO RP3
ROADWAY PROFILE	SHEET OF SHEETS



LEGEND	
————	RT ESP
.....	LT ESP

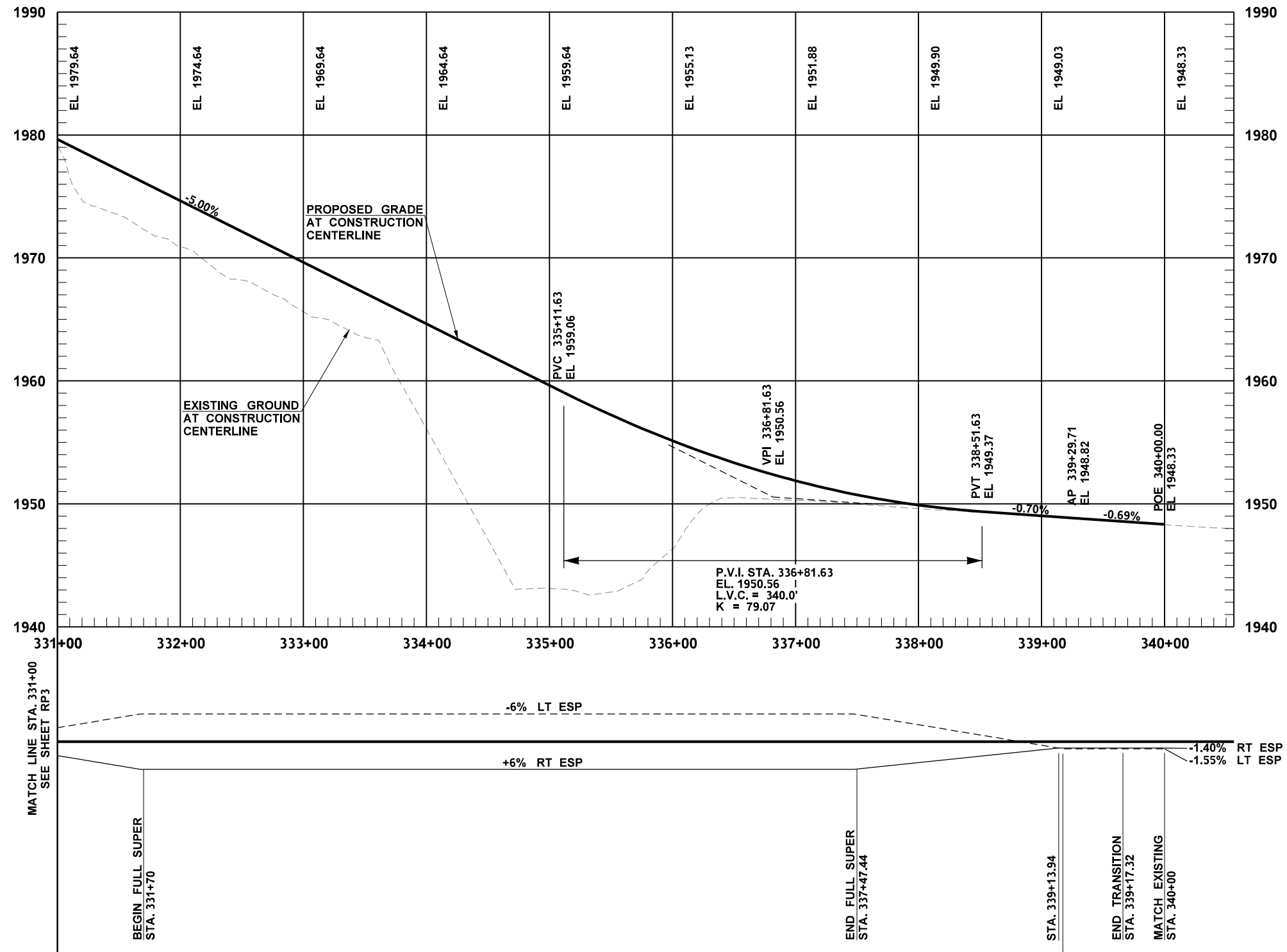


NOTE TO REVIEWER:
 BID ITEM QUANTITIES ON PROFILES TO BE PROVIDED WITH FUTURE SUBMITTAL



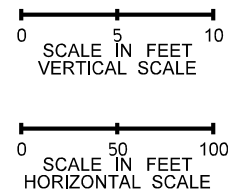
(NAVD) 88

FILE NAME X:\Yakama Nation Fisheries\Projects\20210139 - Nason Creek Floodplain\CADD\02 - Plan Sheets\20210139_PS_AL.dgn				FED.AID PROJ.NO.			 123 OHME GARDEN ROAD, SUITE 8 WENATCHEE, WA 98801 800.615.9900	SR 207 NASON CREEK FLOODPLAIN REALIGNMENT		Plot 11	
TIME 9:55:04 AM	DATE 5/21/2024	PLOTTED BY heather.stacy	DESIGNED BY T. GIGLIO	ENTERED BY H. STACY	CHECKED BY B. ROSS			PROJ. ENGR. J. SAUGEN	REGIONAL ADM. C. KEIFENHEIM	REVISION	DATE
								ROADWAY PROFILE		SHEET OF SHEETS	




LEGEND	
—————	EDGE OF TRAVELLED WAY (ETW)
.....	EDGE OF SHOULDER PAVED (ESP)

30% REVIEW SUBMITTAL

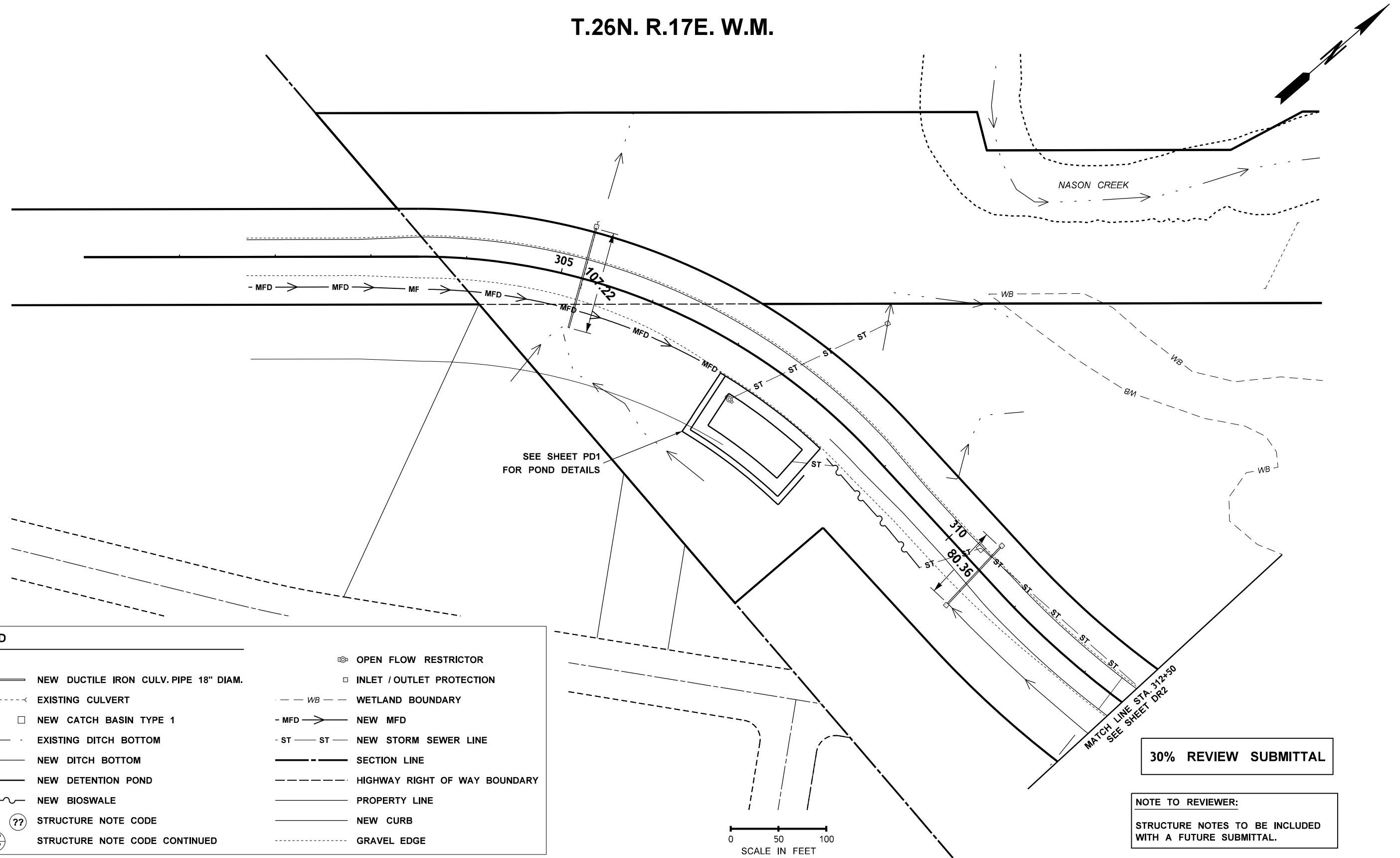


NOTE TO REVIEWER:
 BID ITEM QUANTITIES ON PROFILES TO BE PROVIDED WITH FUTURE SUBMITTAL



FILE NAME X:\Yakama Nation Fisheries\Projects\20210139 - Nason Creek Floodplain\CADD\02 - Plan Sheets\20210139_PS_AL.dgn		REGION NO. STATE		FED.AID PROJ.NO.			 123 OHME GARDEN ROAD, SUITE 8 WENATCHEE, WA 98801 800.615.9900	SR 207 NASON CREEK FLOODPLAIN REALIGNMENT		Plot 14
TIME 9:55:07 AM	DATE 5/21/2024	10	WASH	LOCATION NO.				ROADWAY PROFILE		PLAN REF NO RP4
PLOTTED BY heather.stacy	DESIGNED BY T. GIGLIO	JOB NUMBER		CONTRACT NO.		REVISION		DATE	BY	SHEET OF SHEETS
ENTERED BY H. STACY	CHECKED BY B. ROSS	PROJ. ENGR. J. SAUGEN		REGIONAL ADM. C. KEIFENHEIM		REVISION		DATE	BY	

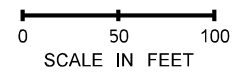
T.26N. R.17E. W.M.



LEGEND	
	NEW DUCTILE IRON CULV. PIPE 18" DIAM.
	EXISTING CULVERT
	NEW CATCH BASIN TYPE 1
	EXISTING DITCH BOTTOM
	NEW DITCH BOTTOM
	NEW DETENTION POND
	NEW BIOSWALE
	STRUCTURE NOTE CODE
	STRUCTURE NOTE CODE CONTINUED
	OPEN FLOW RESTRICTOR
	INLET / OUTLET PROTECTION
	WETLAND BOUNDARY
	NEW MFD
	NEW STORM SEWER LINE
	SECTION LINE
	HIGHWAY RIGHT OF WAY BOUNDARY
	PROPERTY LINE
	NEW CURB
	GRAVEL EDGE

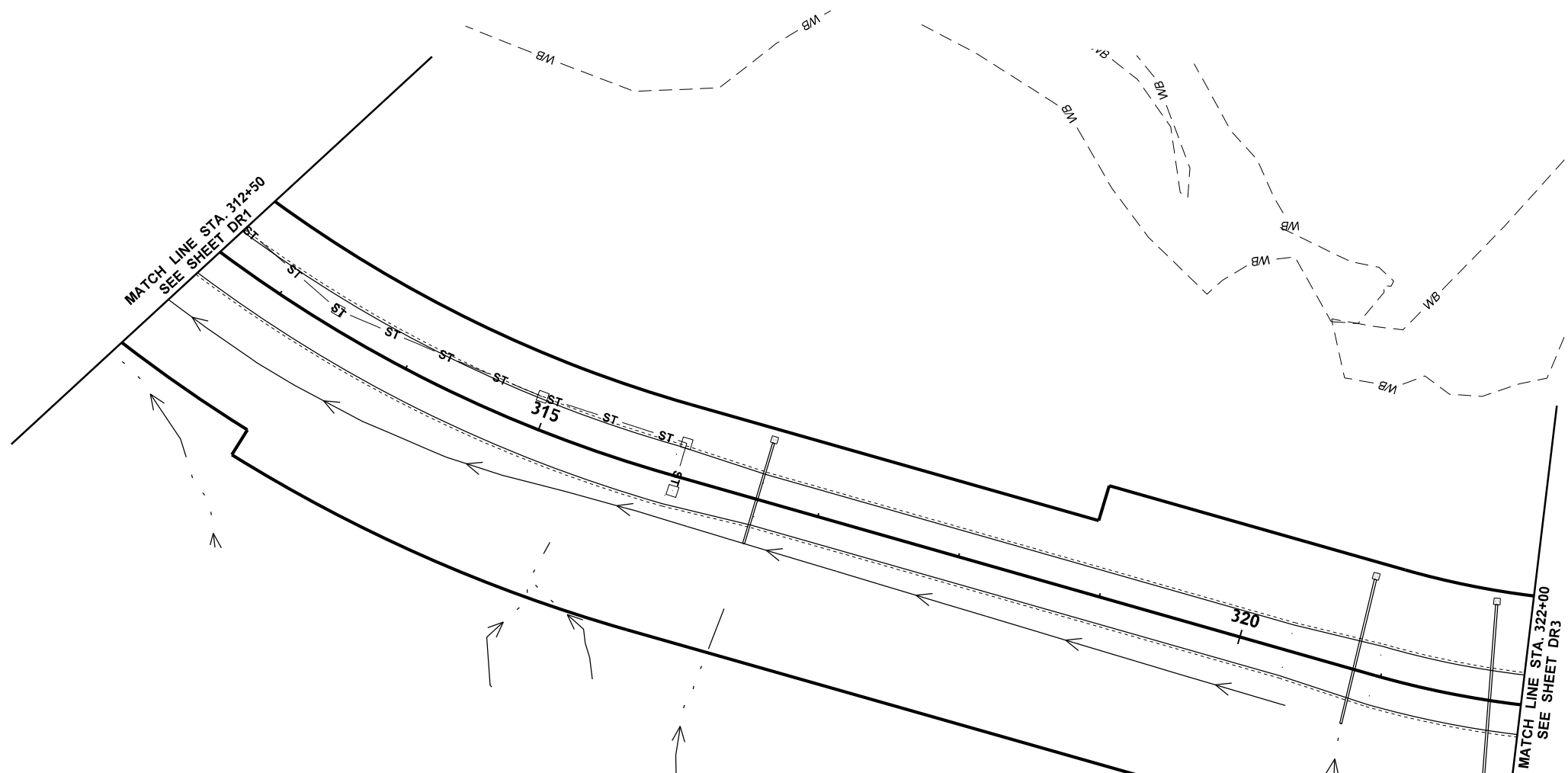

30% REVIEW SUBMITTAL

NOTE TO REVIEWER:
STRUCTURE NOTES TO BE INCLUDED WITH A FUTURE SUBMITTAL.



FILE NAME	X:\Yakama Nation Fisheries\Projects\20210139 - Nason Creek Floodplain\CADD\02 - Plan Sheets\20210139_PS_DR.dgn				FED.AID PROJ.NO.			SR 207 NASON CREEK FLOODPLAIN REALIGNMENT DRAINAGE PLAN	Plot 1
TIME	9:58:57 AM				10 WASH				DR1
DATE	5/21/2024								SHEET
PLOTTED BY	heather.stacy								OF
DESIGNED BY	J. WALKER								SHEETS
ENTERED BY	H. STACY								
CHECKED BY	B. ROSS								
PROJ. ENGR.	J. SAUGEN								
REGIONAL ADM.	C. KEIFENHEIM								
	REVISION	DATE	BY						

T.26N. R.17E. W.M.



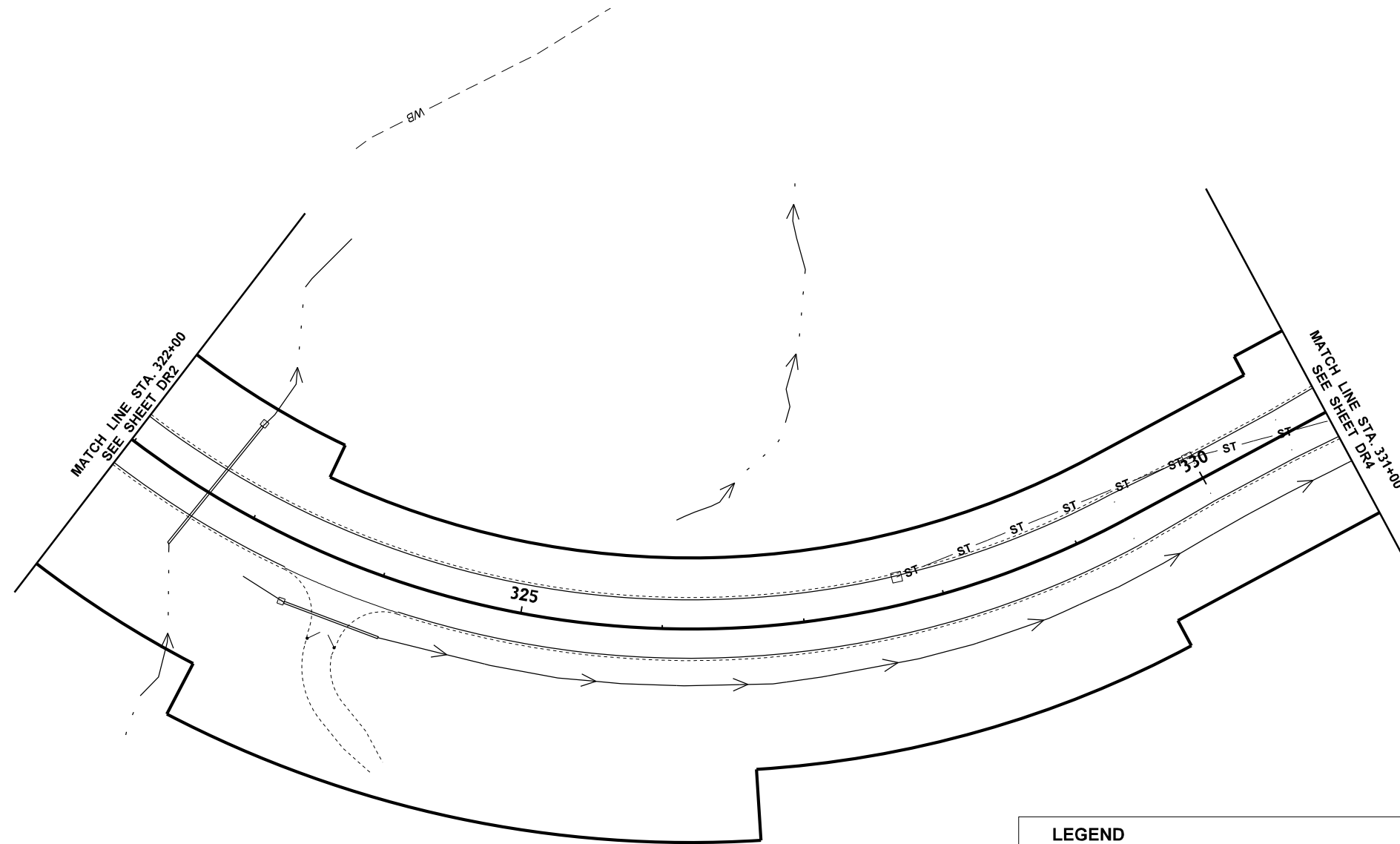
LEGEND	
	NEW DUCTILE IRON CULV. PIPE 18" DIAM.
	EXISTING CULVERT
	NEW CATCH BASIN TYPE 1
	EXISTING DITCH BOTTOM
	NEW DITCH BOTTOM
	NEW DETENTION POND
	NEW BIOSWALE
	STRUCTURE NOTE CODE
	STRUCTURE NOTE CODE CONTINUED
	OPEN FLOW RESTRICTOR
	INLET / OUTLET PROTECTION
	WETLAND BOUNDARY
	NEW MFD
	NEW STORM SEWER LINE
	SECTION LINE
	HIGHWAY RIGHT OF WAY BOUNDARY
	PROPERTY LINE
	NEW CURB
	GRAVEL EDGE

0 50 100
SCALE IN FEET

30% REVIEW SUBMITTAL

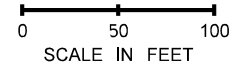
FILE NAME X:\Yakama Nation Fisheries\Projects\20210139 - Nason Creek Floodplain\CADD\02 - Plan Sheets\20210139_PS_DR.dgn		REGION NO. STATE		FED.AID PROJ.NO.			<p>123 OHME GARDEN ROAD, SUITE 8 WENATCHEE, WA 98801 800.615.9900</p>	SR 207 NASON CREEK FLOODPLAIN REALIGNMENT		Plot 2
TIME 9:58:58 AM	DATE 5/21/2024	10	WASH					DR2	SHEET	
PLOTTED BY heather.stacy	DESIGNED BY J. WALKER	JOB NUMBER		LOCATION NO.			OF			
ENTERED BY H. STACY	CHECKED BY B. ROSS	CONTRACT NO.		DATE			SHEETS			
PROJ. ENGR. J. SAUGEN	REVISION	DATE	BY	P.E. STAMP BOX			DRAINAGE PLAN			
REGIONAL ADM. C. KEIFENHEIM				DATE						

T.26N. R.17E. W.M.



NOTE TO REVIEWER:
STRUCTURE NOTES TO BE INCLUDED WITH A FUTURE SUBMITTAL.

30% REVIEW SUBMITTAL



LEGEND	
	NEW DUCTILE IRON CULV. PIPE 18" DIAM.
	EXISTING CULVERT
	NEW CATCH BASIN TYPE 1
	EXISTING DITCH BOTTOM
	NEW DITCH BOTTOM
	NEW DETENTION POND
	NEW BIOSWALE
	STRUCTURE NOTE CODE
	STRUCTURE NOTE CODE CONTINUED
	OPEN FLOW RESTRICTOR
	INLET / OUTLET PROTECTION
	WETLAND BOUNDARY
	NEW MFD
	NEW STORM SEWER LINE
	SECTION LINE
	HIGHWAY RIGHT OF WAY BOUNDARY
	PROPERTY LINE
	NEW CURB
	GRAVEL EDGE

FILE NAME	X:\Yakama Nation Fisheries\Projects\20210139 - Nason Creek Floodplain\CADD\02 - Plan Sheets\20210139_PS_DR.dgn			
TIME	9:59:00 AM			
DATE	5/21/2024			
PLOTTED BY	heather.stacy			
DESIGNED BY	J. WALKER			
ENTERED BY	H. STACY			
CHECKED BY	B. ROSS			
PROJ. ENGR.	J. SAUGEN			
REGIONAL ADM.	C. KEIFENHEIM			
	REVISION	DATE	BY	
REGION	STATE	FED.AID PROJ.NO.		
10	WASH			
JOB NUMBER				
CONTRACT NO.		LOCATION NO.		

JENNIFER D. SAUGEN
STATE OF WASHINGTON
PROFESSIONAL ENGINEER
LICENSE NO. 180157888

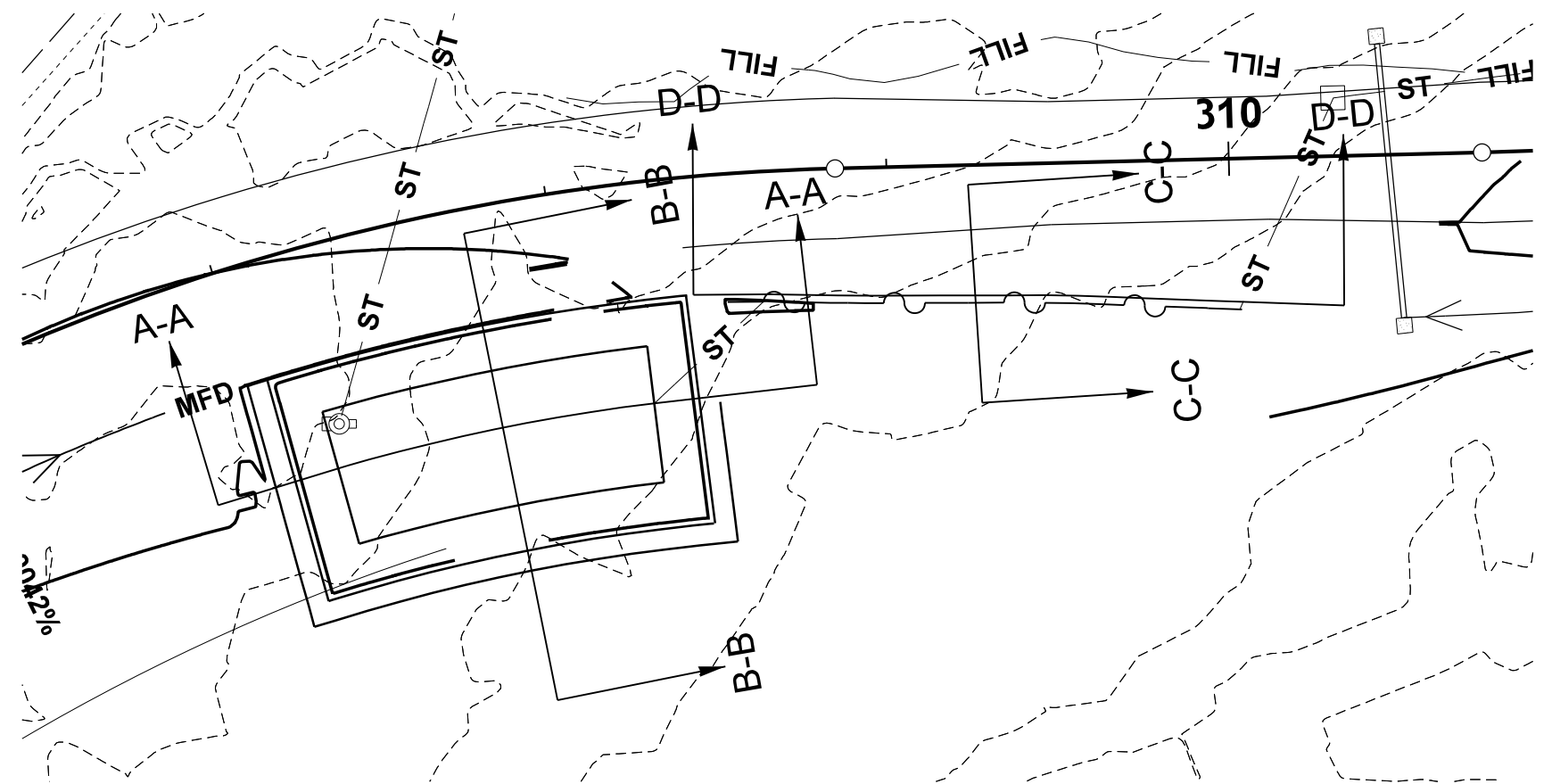
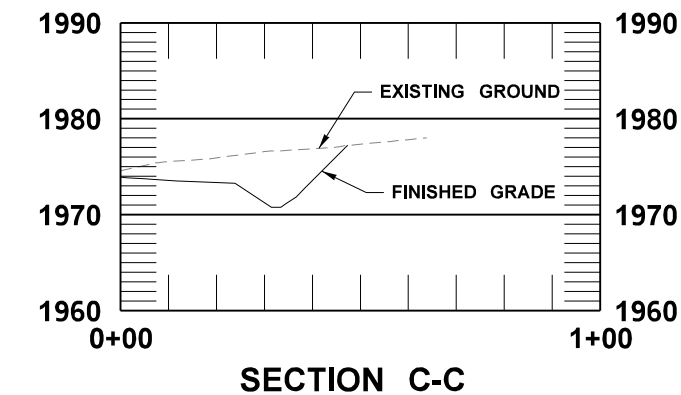
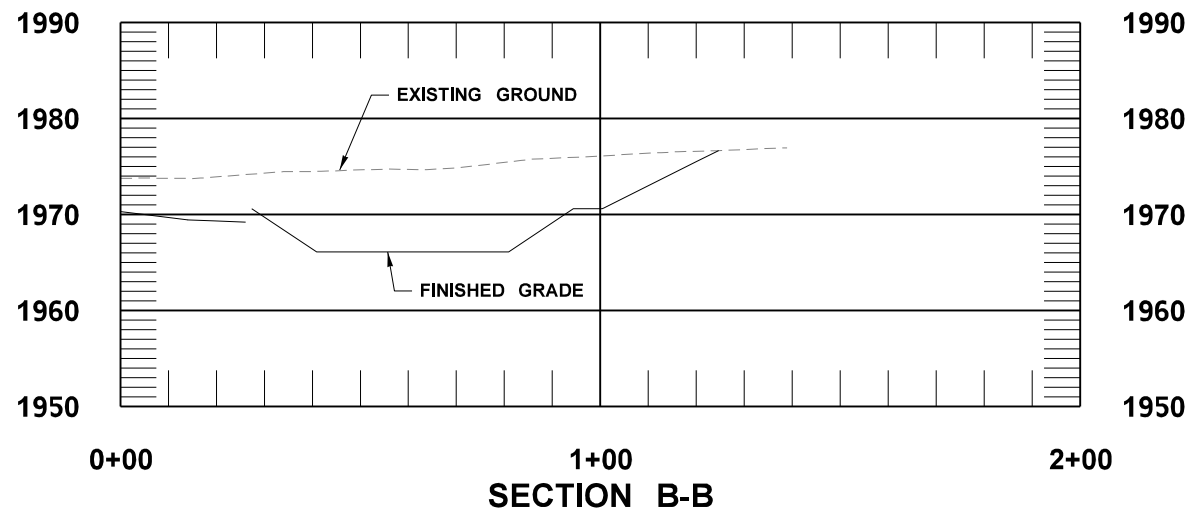
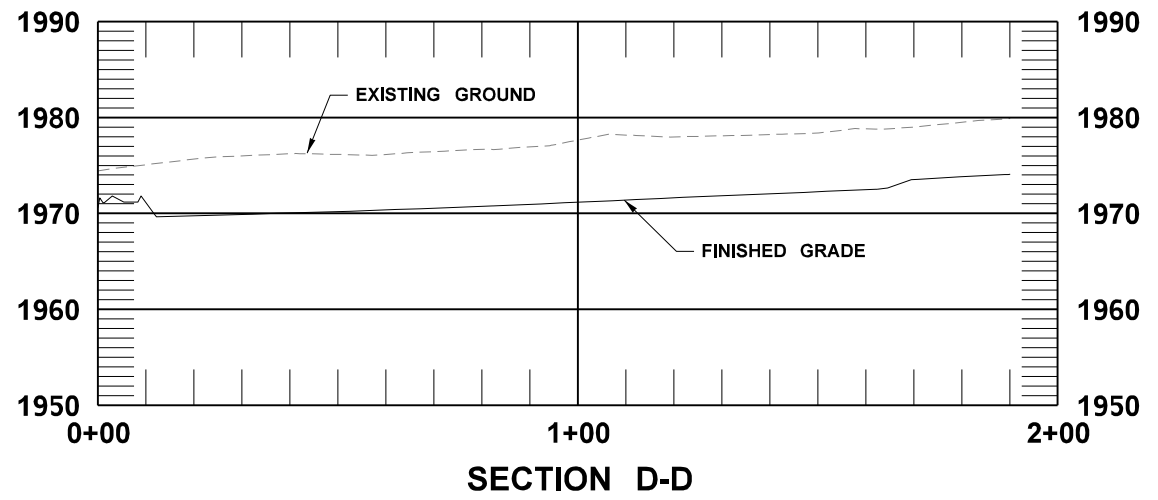
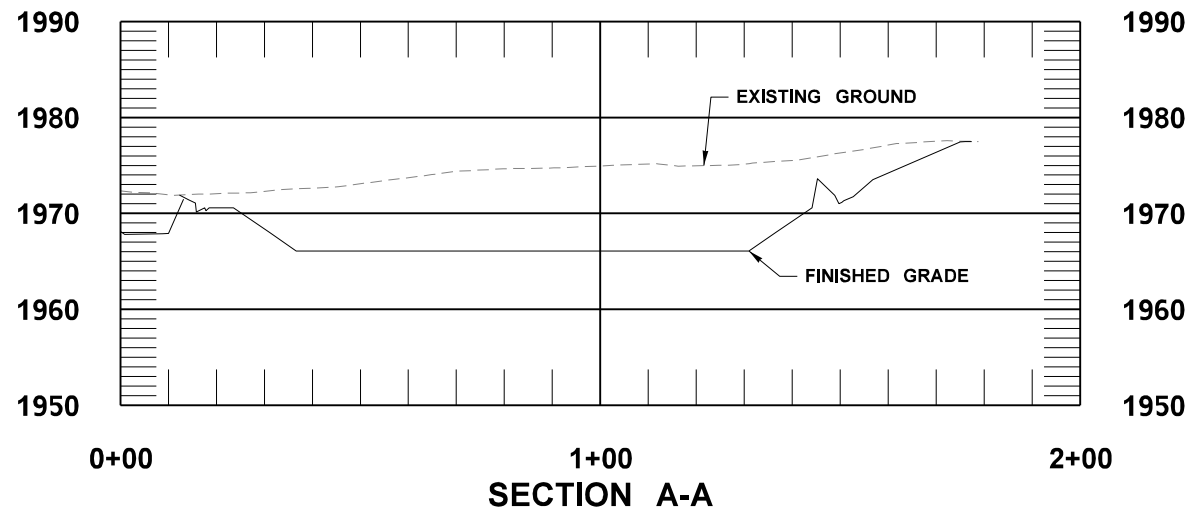
DATE _____
P.E. STAMP BOX

PERTEET
123 OHME GARDEN ROAD, SUITE 8
WENATCHEE, WA 98801
800.615.9900

Plot 3
PLAN REF NO
DR3
SHEET
OF
SHEETS

**SR 207
NASON CREEK FLOODPLAIN
REALIGNMENT**

DRAINAGE PLAN



SOUTH POND DETAILS	
DESIGN VOLUME AT RISER	20,914 CF
LIVE POND BOTTOM	1967.1 FT
POND LINER BOTTOM	1966.1 FT
DESIGN WSEL	1,979.33 FT
PAVEMENT CATCHMENT AREA	X

SOUTH CABS DETAILS	
CABS CELLS	1
TREATMENT LENGTH	150 FT
TOTAL BOTTOM WIDTH	2 FT
SWALE LONGITUDE SLOPE	2%
SWALE DEPTH	1.07 FT
PGIS CATCHMENT AREA	X

NOTE TO REVIEWER:
POND GRADING WILL
BE REFINED AT 60%.

30% REVIEW SUBMITTAL

STORMWATER FACILITY DETAILS SOUTH POND AND CABS




0 25 50
SCALE IN FEET

NOTE:
1. SEE LEGEND ON SHEET DR1.

FILE NAME	X:\Yakama Nation Fisheries\Projects\20210139 - Nason Creek Floodplain\CADD\02 - Plan Sheets\20210139_PS_DR.dgn		
TIME	9:59:02 AM		
DATE	5/21/2024		
PLOTTED BY	heather.stacy		
DESIGNED BY	J. WALKER		
ENTERED BY	H. STACY		
CHECKED BY	B. ROSS		
PROJ. ENGR.	J. SAUGEN		
REGIONAL ADM.	C. KEIFENHEIM		
REVISION	DATE	BY	

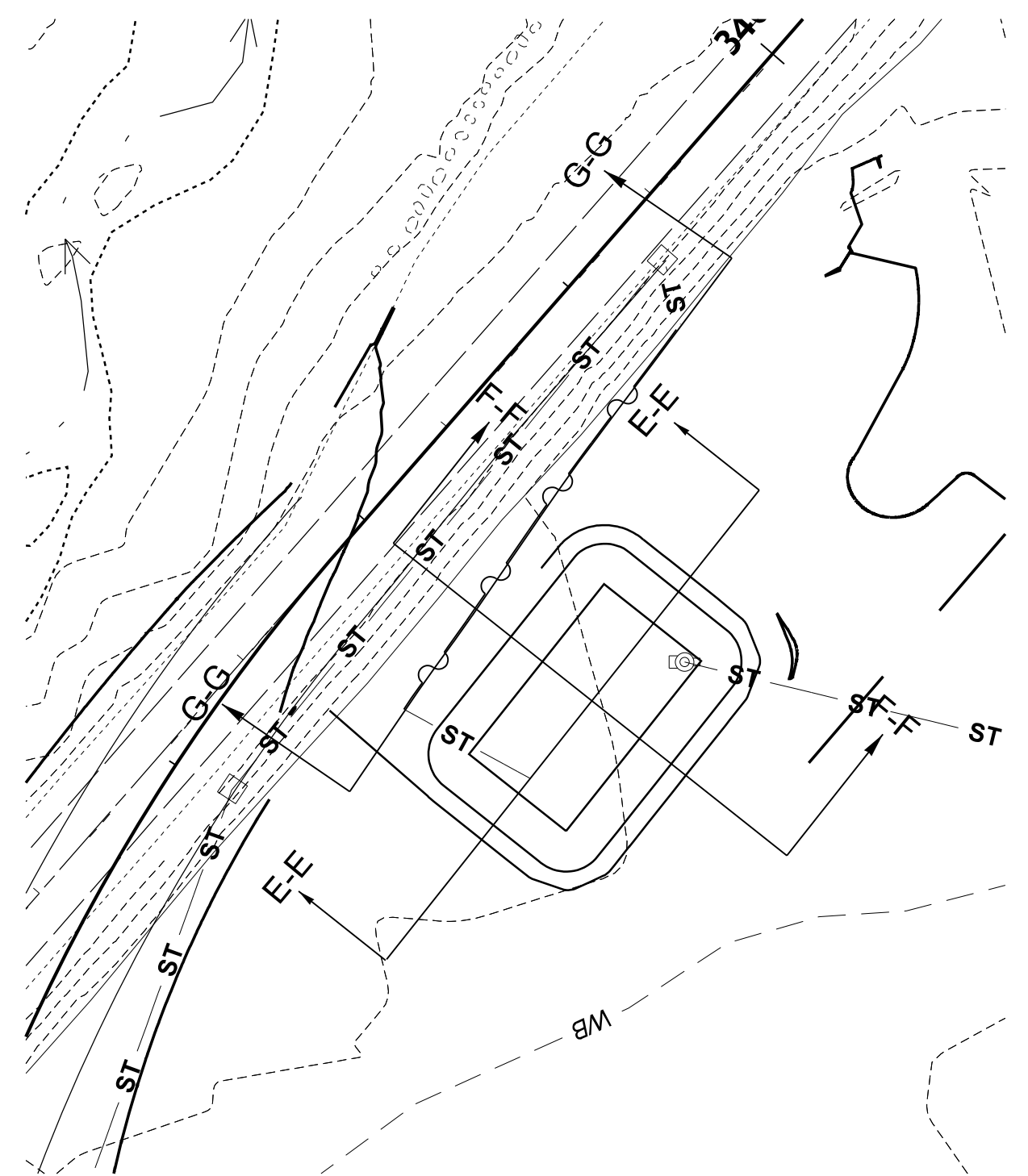
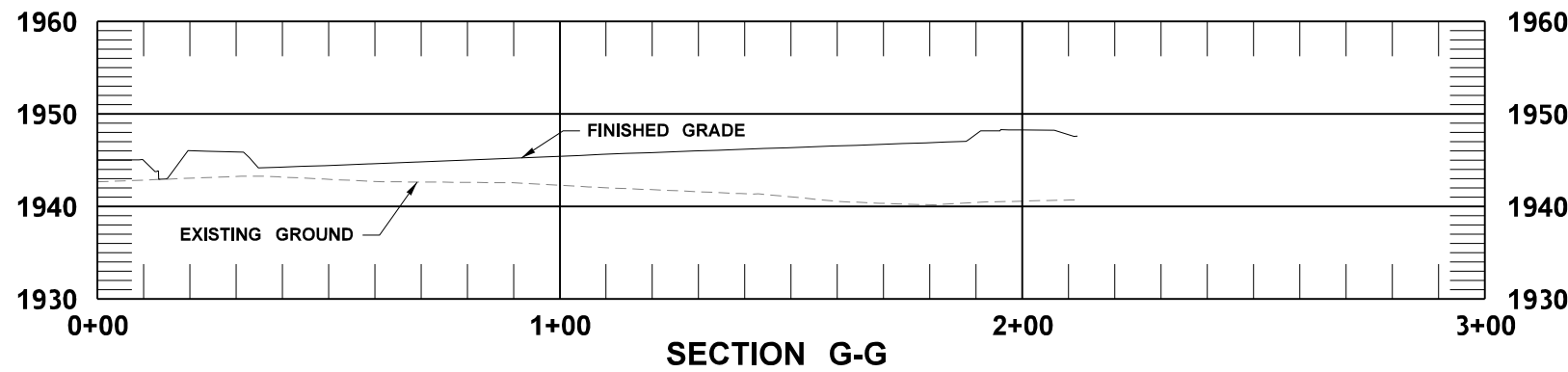
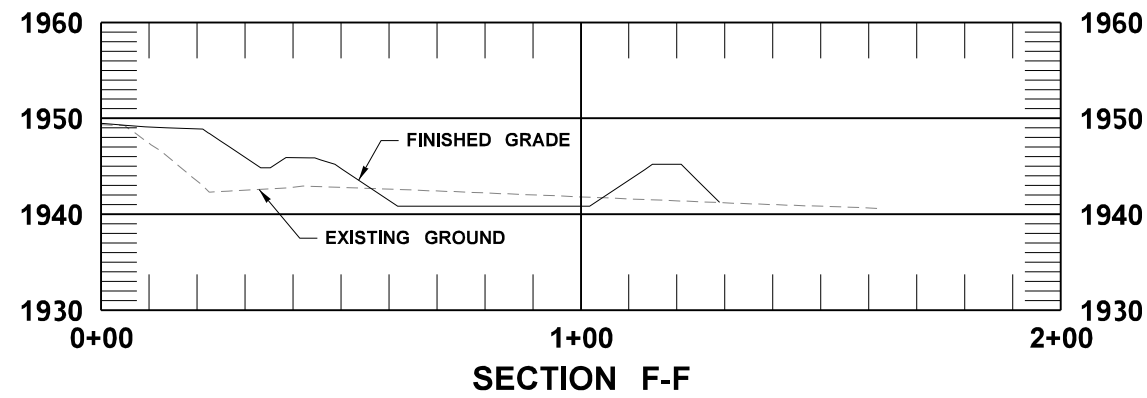
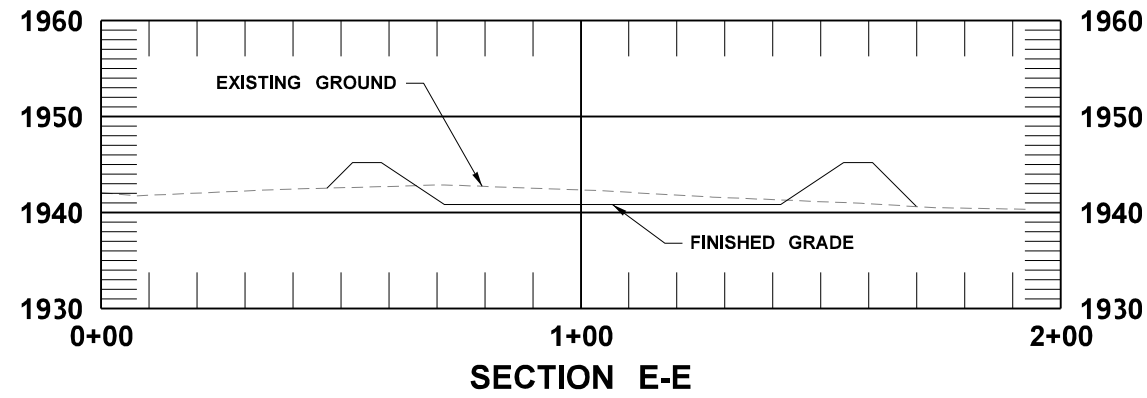
REGION NO.	STATE	FED.AID PROJ.NO.
10	WASH	
JOB NUMBER		
CONTRACT NO.	LOCATION NO.	



P.E. STAMP BOX	DATE

PERTEET
123 OHME GARDEN ROAD, SUITE 8
WENATCHEE, WA 98801
800.615.9900

SR 207 NASON CREEK FLOODPLAIN REALIGNMENT	Plot 5 PLAN REF NO PD1
POND DETAIL	SHEET OF SHEETS



NOTE:
1. SEE LEGEND ON SHEET DR1.


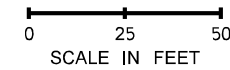
NORTH POND DETAILS	
DESIGN VOLUME AT RISER	14,202.0 CF
LIVE POND BOTTOM	1,941.8 FT
POND LINER BOTTOM	1,940.8 FT
DESIGN WSEL	1,944.6 FT
PAVEMENT CATCHMENT AREA	X

NORTH CABS DETAILS	
CABS CELLS	1
TREATMENT LENGTH	153 FT
TOTAL BOTTOM WIDTH	2 FT
SWALE LONGITUDE SLOPE	2%
SWALE DEPTH	X
PGIS CATCHMENT AREA	X

NOTE TO REVIEWER:
POND GRADING WILL
BE REFINED AT 60%.


STORMWATER FACILITY DETAILS NORTH POND AND CABS

30% REVIEW SUBMITTAL



FILE NAME	X:\Yakama Nation Fisheries\Projects\20210139 - Nason Creek Floodplain\CADD\02 - Plan Sheets\20210139_PS_DR.dgn		
TIME	9:59:03 AM		
DATE	5/21/2024		
PLOTTED BY	heather.stacy		
DESIGNED BY	J. WALKER		
ENTERED BY	H. STACY		
CHECKED BY	B. ROSS		
PROJ. ENGR.	J. SAUGEN		
REGIONAL ADM.	C. KEIFENHEIM		
REVISION	DATE	BY	

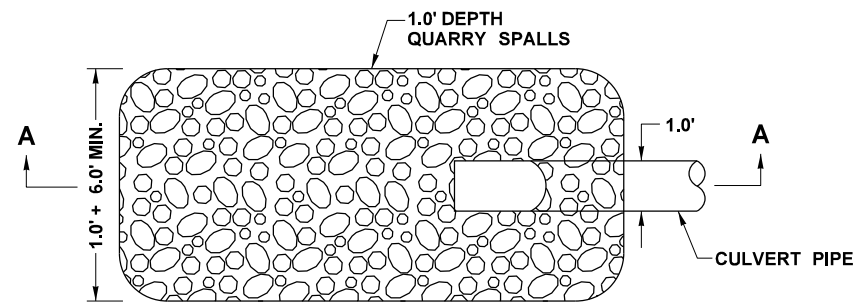
REGION NO.	STATE	FED.AID PROJ.NO.
10	WASH	
JOB NUMBER		
CONTRACT NO.	LOCATION NO.	



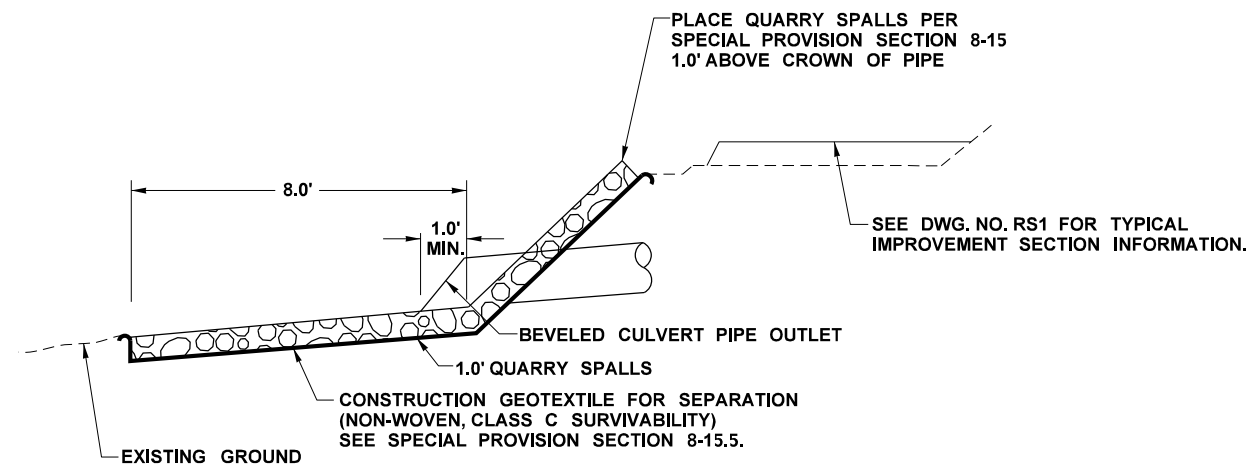
DATE	P.E. STAMP BOX

PERTEET
123 OHME GARDEN ROAD, SUITE 8
WENATCHEE, WA 98801
800.615.9900

SR 207 NASON CREEK FLOODPLAIN REALIGNMENT	Plot 6 PLAN REF NO PD2
POND DETAIL	SHEET OF SHEETS



PLAN VIEW



SECTION A-A

NOTES:


CULVERT ENDS SHALL BE BEVELED TO MATCH THE EMBANKMENT OR DITCH SLOPE AND SHALL NOT BE BEVELED FLATTER THAN 4H:1V

INLET/OUTLET PROTECTION

N.T.S.

30% REVIEW SUBMITTAL

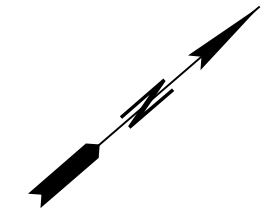
FILE NAME		X:\Yakama Nation Fisheries\Projects\20210139 - Nason Creek Floodplain\CADD\02 - Plan Sheets\20210139_PS_DR.dgn				REGION NO.		STATE		FED.AID PROJ.NO.		Plot 13	
TIME		9:59:07 AM				10		WASH				PLAN REF NO	
DATE		5/21/2024										DD1	
PLOTTED BY		heather.stacy										SHEET	
DESIGNED BY		J. WALKER										OF	
ENTERED BY		H. STACY										SHEETS	
CHECKED BY		B. ROSS											
PROJ. ENGR.		J. SAUGEN											
REGIONAL ADM.		C. KEIFENHEIM				REVISION		DATE		BY			



SR 207
NASON CREEK FLOODPLAIN
REALIGNMENT

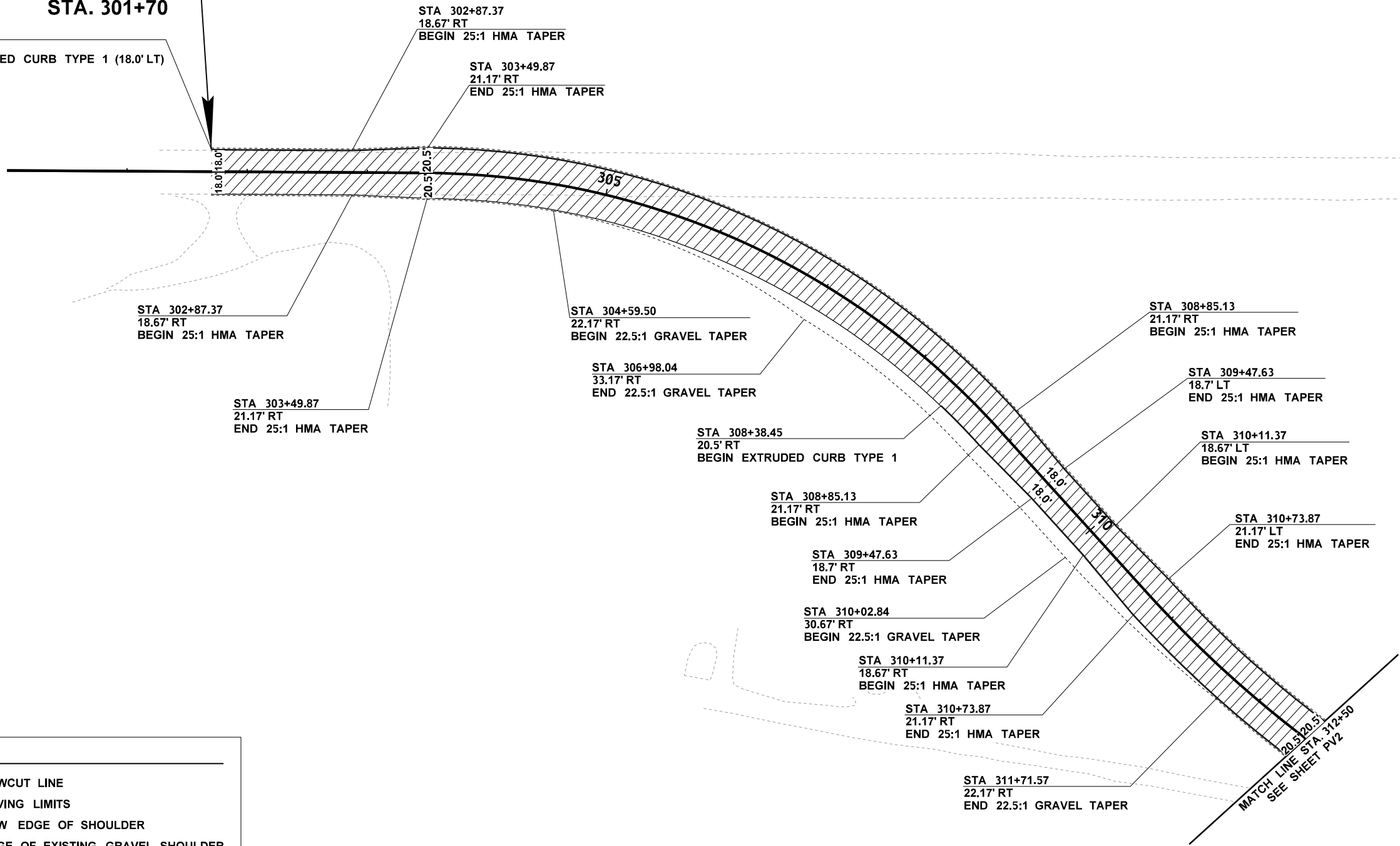
DRAINAGE DETAIL

T.26N. R.17E. W.M.

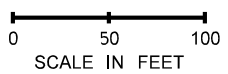


BEGIN CONSTRUCTION
SR 207 MP 0.22
STA. 301+70

STA 301+70
 BEGIN PAVING
 BEGIN EXTRUDED CURB TYPE 1 (18.0' LT)



LEGEND	
	SAWCUT LINE
	PAVING LIMITS
	NEW EDGE OF SHOULDER
	EDGE OF EXISTING GRAVEL SHOULDER
	EDGE OF NEW GRAVEL SHOULDER
	EXISTING GUARDRAIL
	GRAVEL SURFACING

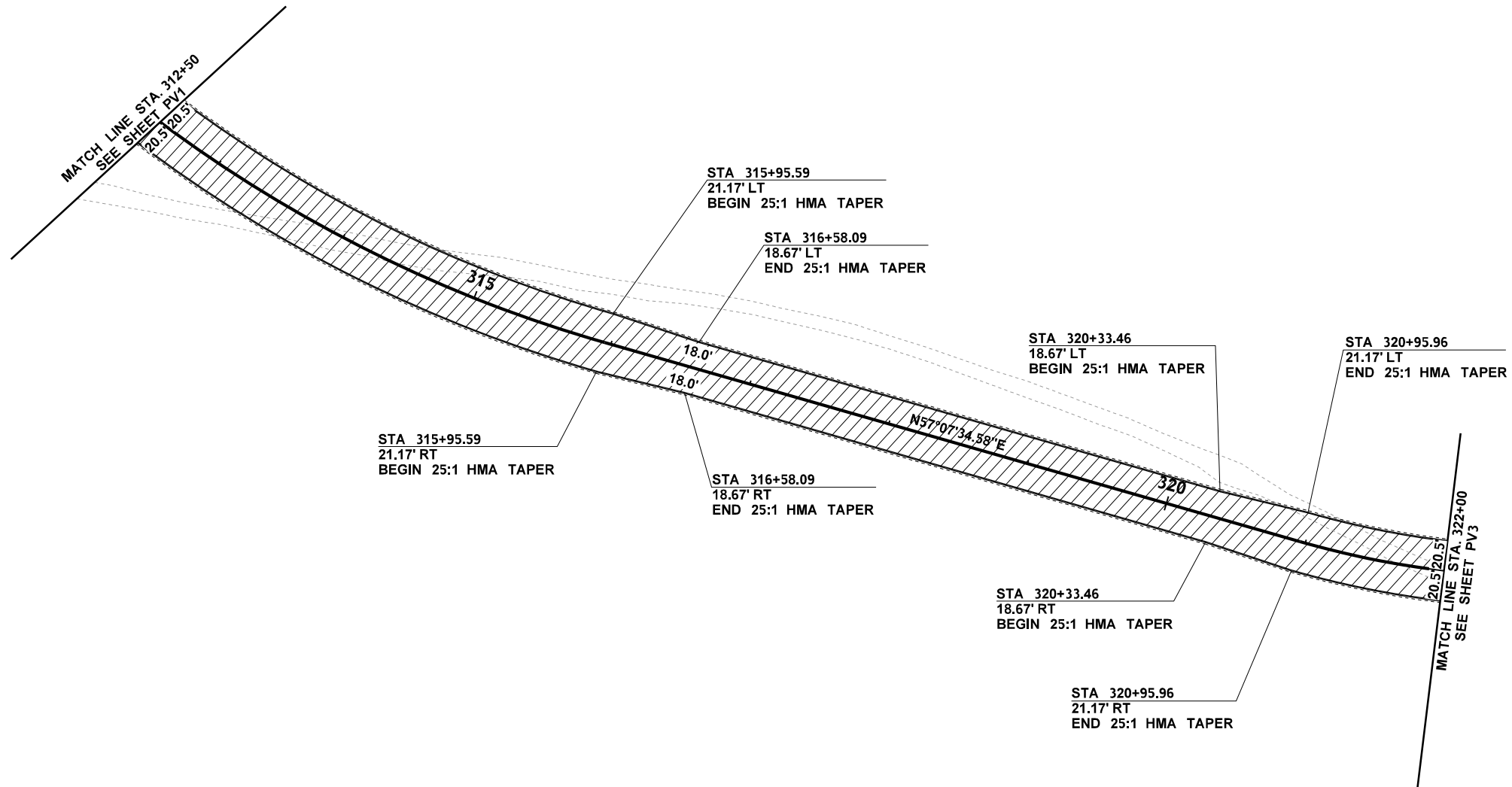
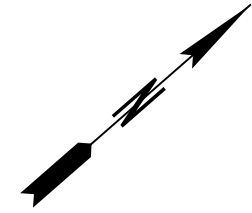


30% REVIEW SUBMITTAL

NOTE TO REVIEWER:
 QUANTITY TABULATION NOTES TO BE INCLUDED WITH A FUTURE SUBMITTAL.

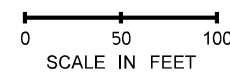
FILE NAME	X:\Yakama Nation Fisheries\Projects\20210139 - Nason Creek Floodplain\CADD\02 - Plan Sheets\20210139_PS_PV.dgn				FED.AID PROJ.NO.		<p>123 OHME GARDEN ROAD, SUITE 8 WENATCHEE, WA 98801 800.615.9900</p>	SR 207 NASON CREEK FLOODPLAIN REALIGNMENT PAVING PLAN	Plot 1
TIME	10:03:33 AM	REGION NO.	10	STATE	WASH				PLAN REF NO
DATE	5/21/2024	JOB NUMBER		CONTRACT NO.		LOCATION NO.		SHEET	OF
PLOTTED BY	heather.stacy	REVISION		DATE		BY		SHEETS	
DESIGNED BY	T. GIGLIO								
ENTERED BY	H. STACY								
CHECKED BY	B. ROSS								
PROJ. ENGR.	J. SAUGEN								
REGIONAL ADM.	C. KEIFENHEIM								

T.26N. R.17E. W.M.



LEGEND

— SAW —	SAWCUT LINE
	PAVING LIMITS
—	NEW EDGE OF SHOULDER
-----	EDGE OF EXISTING GRAVEL SHOULDER
-----	EDGE OF NEW GRAVEL SHOULDER
- - - - -	EXISTING GUARDRAIL
	GRAVEL SURFACING


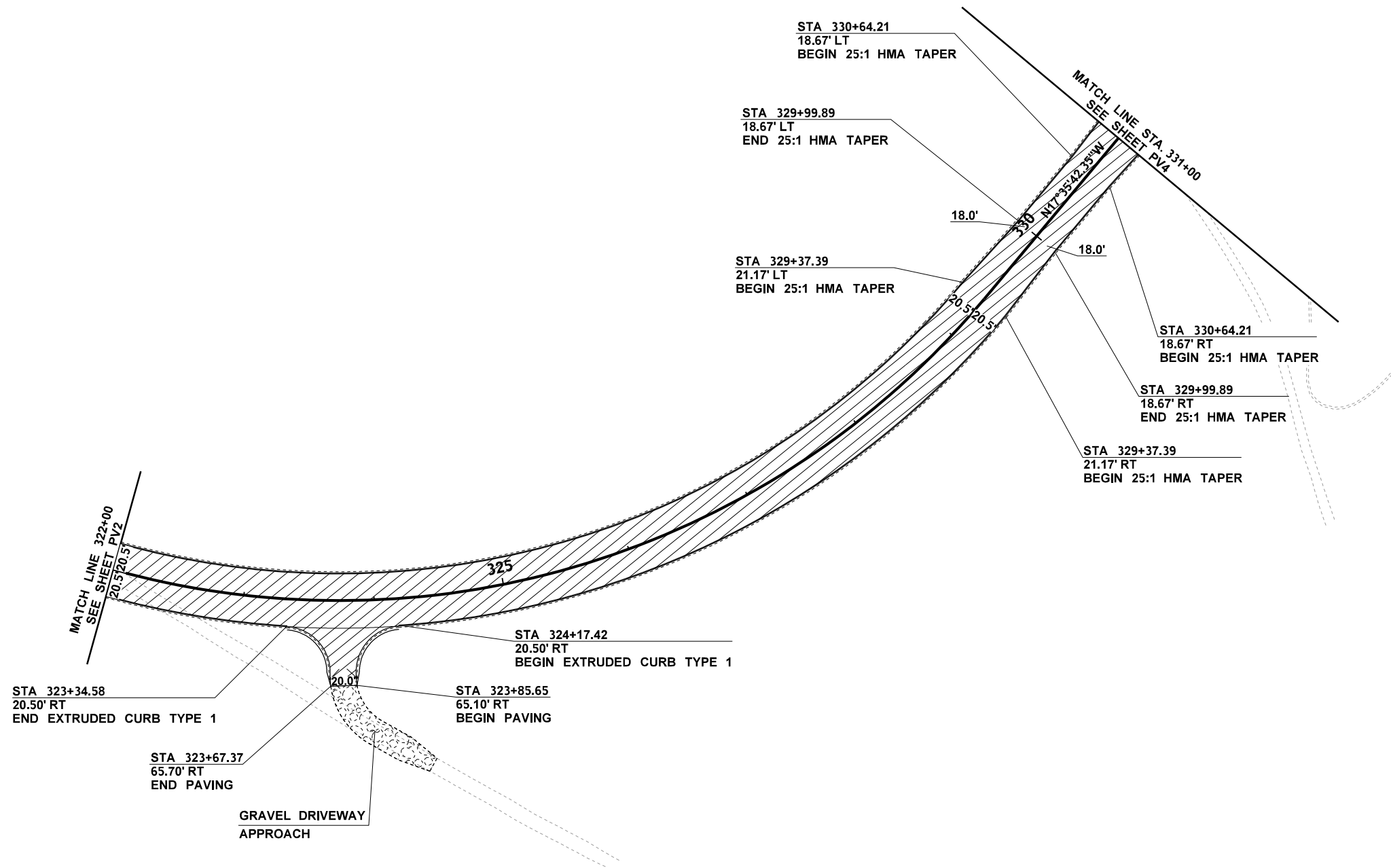


30% REVIEW SUBMITTAL

NOTE TO REVIEWER:
QUANTITY TABULATION NOTES TO BE INCLUDED WITH A FUTURE SUBMITTAL.

FILE NAME X:\Yakama Nation Fisheries\Projects\20210139 - Nason Creek Floodplain\CADD\02 - Plan Sheets\20210139_PS_PV.dgn		REGION NO. STATE		FED.AID PROJ.NO.			<p>123 OHME GARDEN ROAD, SUITE 8 WENATCHEE, WA 98801 800.615.9900</p>	SR 207 NASON CREEK FLOODPLAIN REALIGNMENT PAVING PLAN	Plot 2
TIME 10:03:34 AM	DATE 5/21/2024	10	WASH						PLAN REF NO PV2
PLOTTED BY heather.stacy	DESIGNED BY T. GIGLIO	JOB NUMBER		LOCATION NO.				SHEET	
ENTERED BY H. STACY	CHECKED BY B. ROSS	CONTRACT NO.						OF	
PROJ. ENGR. J. SAUGEN	REGIONAL ADM. C. KEIFENHEIM	REVISION	DATE	BY		P.E. STAMP BOX	DATE	P.E. STAMP BOX	SHEETS

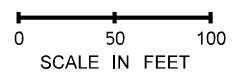
T.26N. R.17E. W.M.



LEGEND	
	SAWCUT LINE
	PAVING LIMITS
	NEW EDGE OF SHOULDER
	EDGE OF EXISTING GRAVEL SHOULDER
	EDGE OF NEW GRAVEL SHOULDER
	EXISTING GUARDRAIL
	GRAVEL SURFACING

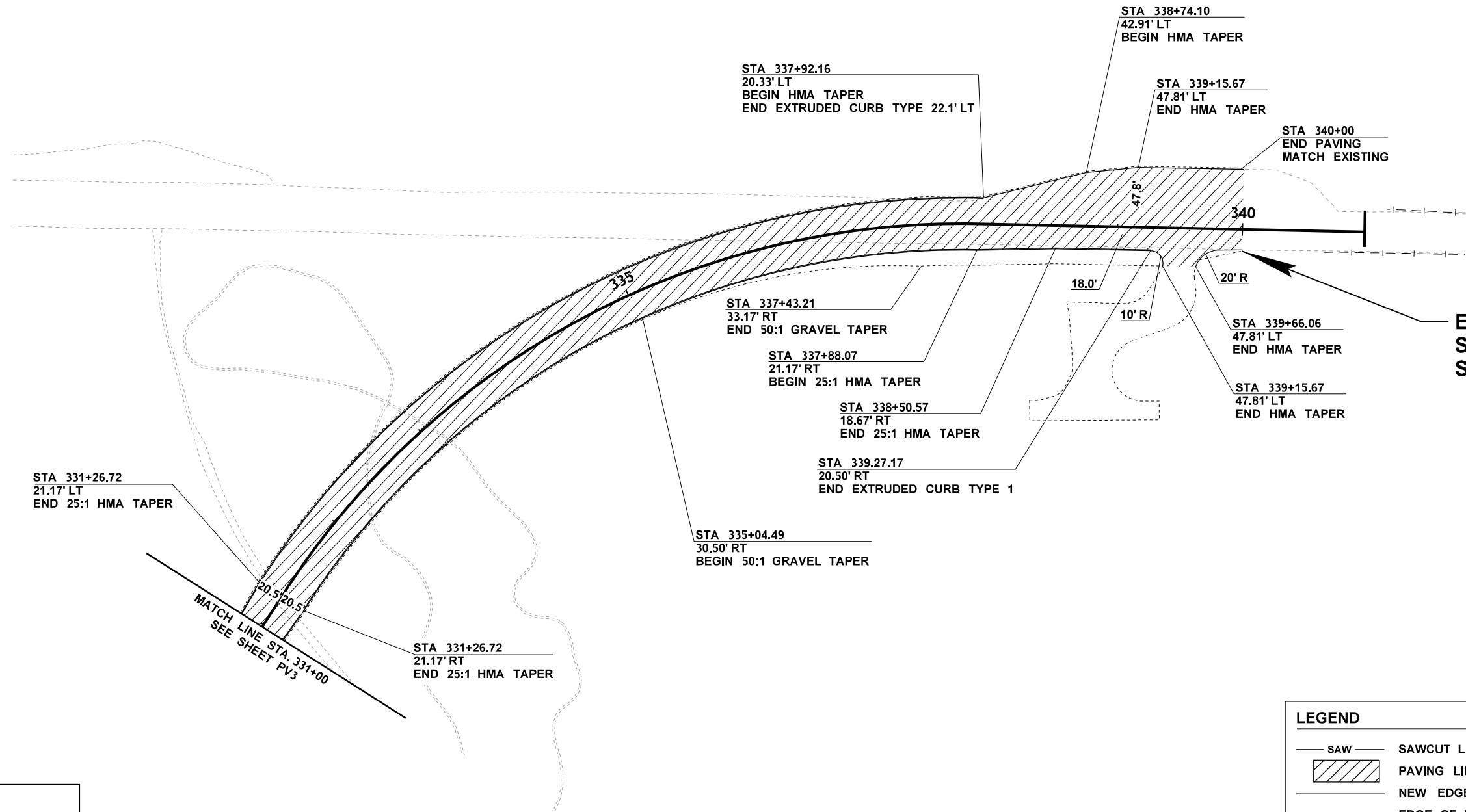

NOTE TO REVIEWER:
 QUANTITY TABULATION NOTES TO BE INCLUDED WITH A FUTURE SUBMITTAL.

30% REVIEW SUBMITTAL



FILE NAME X:\Yakama Nation Fisheries\Projects\20210139 - Nason Creek Floodplain\CADD\02 - Plan Sheets\20210139_PS_PV.dgn		REGION NO. STATE		FED.AID PROJ.NO.				SR 207 NASON CREEK FLOODPLAIN REALIGNMENT PAVING PLAN	Plot 3
TIME 10:03:36 AM	DATE 5/21/2024	10	WASH						PLAN REF NO PV3
PLOTTED BY heather.stacy	DESIGNED BY T. GIGLIO	JOB NUMBER		LOCATION NO.				SHEET	
ENTERED BY H. STACY	CHECKED BY B. ROSS	CONTRACT NO.						OF	
PROJ. ENGR. J. SAUGEN	REGIONAL ADM. C. KEIFENHEIM	REVISION	DATE	BY				SHEETS	

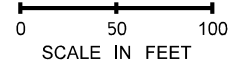
T.26N. R.17E. W.M.



**END CONSTRUCTION
SR 207 MP 0.84
STA. 340+00**

NOTE TO REVIEWER:
QUANTITY TABULATION NOTES TO BE INCLUDED WITH A FUTURE SUBMITTAL.

30% REVIEW SUBMITTAL



LEGEND	
	SAWCUT LINE
	PAVING LIMITS
	NEW EDGE OF SHOULDER
	EDGE OF EXISTING GRAVEL SHOULDER
	EDGE OF NEW GRAVEL SHOULDER
	EXISTING GUARDRAIL
	GRAVEL SURFACING

FILE NAME X:\Yakama Nation Fisheries\Projects\20210139 - Nason Creek Floodplain\CADD\02 - Plan Sheets\20210139_PS_PV.dgn		REGION NO. STATE		FED.AID PROJ.NO.				SR 207 NASON CREEK FLOODPLAIN REALIGNMENT PAVING PLAN	Plot 4
TIME 10:03:37 AM	DATE 5/21/2024	10	WASH						PLAN REF NO PV4
PLOTTED BY heather.stacy	DESIGNED BY T. GIGLIO	JOB NUMBER		LOCATION NO.				SHEET	
ENTERED BY H. STACY	CHECKED BY B. ROSS	CONTRACT NO.						OF	
PROJ. ENGR. J. SAUGEN	REGIONAL ADM. C. KEIFENHEIM	REVISION	DATE	BY				SHEETS	

T.26N. R.17E. W.M.

BEGIN CONSTRUCTION
SR 207 MP 0.22
STA. 301+70

STA. 301+70
11.50' LT.
BEGIN EDGE LINE (WHITE) (TYP.)
MATCH EXISTING

STA. 301+70
0.48' RT
BEGIN DOUBLE CENTERLINE (YELLOW)
MATCH EXISTING

STA. 301+70
11.50' RT.
BEGIN EDGE LINE (WHITE) (TYP.)
MATCH EXISTING

STA. 302+83
12.0' LT
BEGIN 25:1 TAPER

STA. 303+48
14.50' LT
END 25:1 TAPER

STA. 303+48
14.50' RT
END 25:1 TAPER

STA. 302+83
12.0' RT
BEGIN 25:1 TAPER

STA. 308+85
14.50' LT
BEGIN 25:1 TAPER

STA. 309+48
12.0' LT
END 25:1 TAPER

STA. 310+11
12.0' LT
END 25:1 TAPER

STA. 308+85
14.50' RT
BEGIN 25:1 TAPER

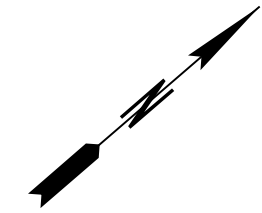
STA. 310+78
12.0' LT
BEGIN 25:1 TAPER

STA. 309+48
12.0' RT
END 25:1 TAPER

STA. 310+11
12.0' RT
BEGIN 25:1 TAPER

STA. 310+74
12.0' RT
END 25:1 TAPER

MATCH LINE STA. 312+50
SEE SHEET PM2



NOTE TO REVIEWER:
CHANNELIZATION SYMBOL
WILL BE FILLED IN AT
60% SUBMITTAL

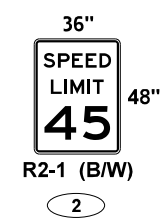

CHANNELIZATION SYMBOL SCHEDULE		
SYMBOL	STATION	OFFSET
X	X	X
X	X	X
X	X	X

CHANNELIZATION NOTES:

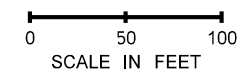
- 1 INSTALL DOUBLE YELLOW CENTERLINE PER WSDOT STD. PLAN M-2010.
- 2 INSTALL WIDE EDGE LANE LINE PER WSDOT STD. PLAN 20.20.

GENERAL NOTES:

- 1. ALL SIGNS SHALL BE LOCATED PER WSDOT STD PLAN G-20.10.
- 2. ALL SIGN SUPPORTS SHALL BE INSTALLED PER WSDOT STD PLAN G-24.50.
- 2. ALL W1-5 SIGNS SHALL BE LOCATED PER MUTCD SECTION 2C.07.



NOTE TO REVIEWER:
QUANTITY TABULATION NOTES AND
SIGN SPECIFICATIONS TO BE
INCLUDED WITH A FUTURE SUBMITTAL



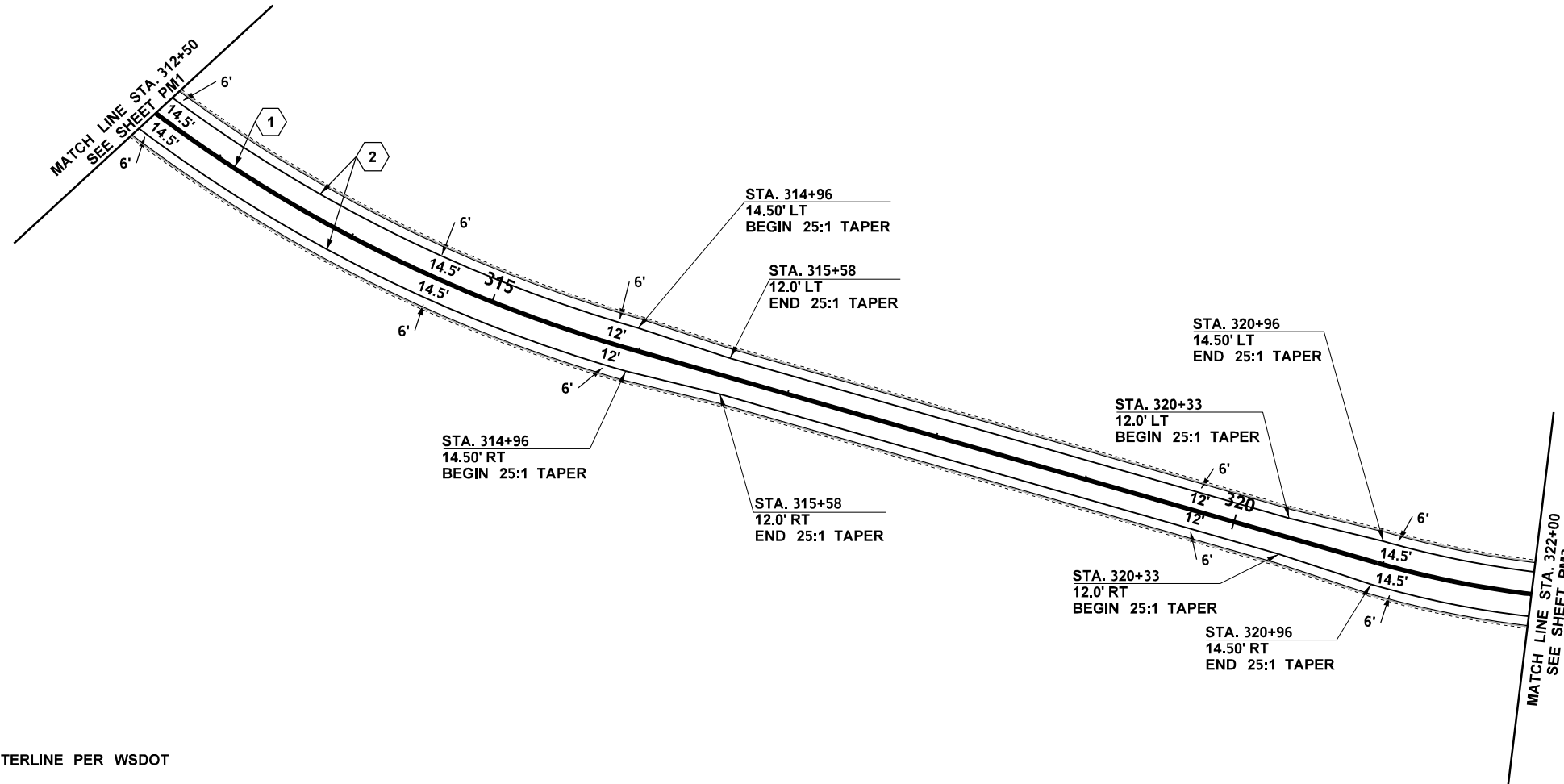
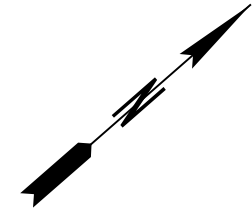
30% REVIEW SUBMITTAL

LEGEND

- ?? QUANTITY TAB NOTE
- ?? QUANTITY TAB NOTE CONTINUED
- EDGE OF PAVEMENT
- DOUBLE YELLOW CENTERLINE
- WHITE LANE LINE
- - - GUARDRAIL
- - - EDGE OF GRAVEL SHOULDER
- NEW SIGN
- ↘ NEW GATE

FILE NAME X:\Yakama Nation Fisheries\Projects\20210139 - Nason Creek Floodplain\CADD\02 - Plan Sheets\20210139_PS_PM.dgn				FED.AID PROJ.NO.			<p>123 OHME GARDEN ROAD, SUITE 8 WENATCHEE, WA 98801 800.615.9900</p>	SR 207 NASON CREEK FLOODPLAIN REALIGNMENT PAVEMENT MARKING / SIGNING PLAN	Plot 1
TIME 10:01:39 AM	DATE 5/21/2024	PLOTTED BY heather.stacy	DESIGNED BY T. GIGLIO	ENTERED BY H. STACY	CHECKED BY B. ROSS				PROJ. ENGR. J. SAUGEN
REVISION	DATE	BY	CONTRACT NO.	LOCATION NO.	DATE	DATE		SHEET OF SHEETS	

T.26N. R.17E. W.M.



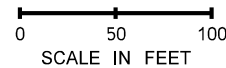
CHANNELIZATION NOTES:

- 1 INSTALL DOUBLE YELLOW CENTERLINE PER WSDOT STD. PLAN M-2010.
- 2 INSTALL WIDE EDGE LANE LINE PER WSDOT STD. PLAN 20.20.

GENERAL NOTES:

- 1. LANE WIDTHS INCLUDE GUTTER WHERE EDGE LINE IS NOT USED.
- 2. ALL SIGNS SHALL BE LOCATED PER WSDOT STD PLAN G-20.10.
- 3. ALL SIGN SUPPORTS SHALL BE INSTALLED PER WSDOT STD PLAN G-24.50.
- 4. ALL W1-5 SIGNS SHALL BE LOCATED PER MUTCD SECTION 2C.07.

NOTE TO REVIEWER:
 QUANTITY TABULATION NOTES AND SIGN SPECIFICATIONS TO BE INCLUDED WITH A FUTURE SUBMITTAL

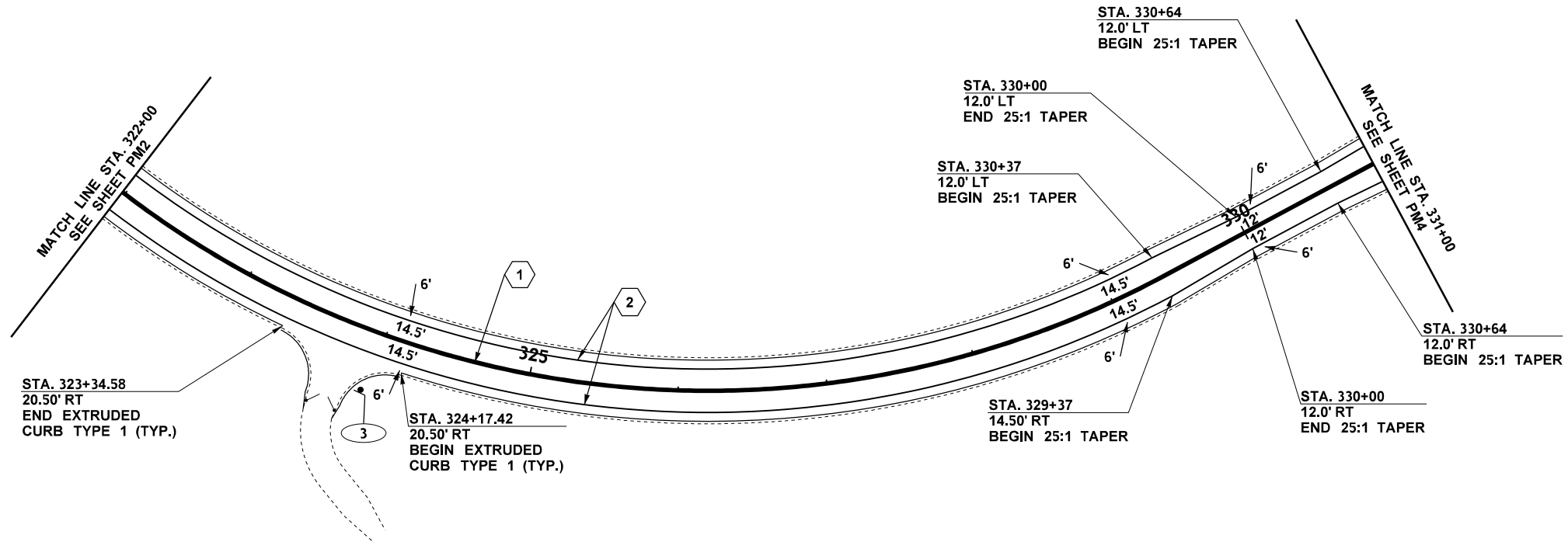


30% REVIEW SUBMITTAL

LEGEND	
	QUANTITY TAB NOTE
	QUANTITY TAB NOTE CONTINUED
	EDGE OF PAVEMENT
	DOUBLE YELLOW CENTERLINE
	WHITE LANE LINE
	GUARDRAIL
	EDGE OF GRAVEL SHOULDER
	NEW SIGN
	NEW GATE

FILE NAME	X:\Yakama Nation Fisheries\Projects\20210139 - Nason Creek Floodplain\CADD\02 - Plan Sheets\20210139_PS_PM.dgn						<p>123 OHME GARDEN ROAD, SUITE 8 WENATCHEE, WA 98801 800.615.9900</p>	SR 207 NASON CREEK FLOODPLAIN REALIGNMENT	Plot 2
TIME	10:01:40 AM	REGION NO.	10	STATE	WASH				FED.AID PROJ.NO.
DATE	5/21/2024	JOB NUMBER		CONTRACT NO.		LOCATION NO.			SHEET
PLOTTED BY	heather.stacy	DATE		BY					OF
DESIGNED BY	T. GIGLIO	REVISION							SHEETS
ENTERED BY	H. STACY								
CHECKED BY	B. ROSS								
PROJ. ENGR.	J. SAUGEN								
REGIONAL ADM.	C. KEIFENHEIM								

T.26N. R.17E. W.M.




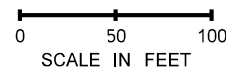
CHANNELIZATION NOTES:

- 1 INSTALL DOUBLE YELLOW CENTERLINE PER WSDOT STD. PLAN M-2010.
- 2 INSTALL WIDE EDGE LANE LINE PER WSDOT STD. PLAN 20.20.

GENERAL NOTES:

- 1. LANE WIDTHS INCLUDE GUTTER WHERE EDGE LINE IS NOT USED.
- 2. ALL SIGNS SHALL BE LOCATED PER WSDOT STD PLAN G-20.10.
- 3. ALL SIGN SUPPORTS SHALL BE INSTALLED PER WSDOT STD PLAN G-24.50.
- 4. ALL W1-5 SIGNS SHALL BE LOCATED PER MUTCD SECTION 2C.07.

NOTE TO REVIEWER:
 QUANTITY TABULATION NOTES AND SIGN SPECIFICATIONS TO BE INCLUDED WITH A FUTURE SUBMITTAL



30% REVIEW SUBMITTAL

LEGEND	
	QUANTITY TAB NOTE
	QUANTITY TAB NOTE CONTINUED
	EDGE OF PAVEMENT
	DOUBLE YELLOW CENTERLINE
	WHITE LANE LINE
	GUARDRAIL
	EDGE OF GRAVEL SHOULDER
	NEW SIGN
	NEW GATE

FILE NAME X:\Yakama Nation Fisheries\Projects\20210139 - Nason Creek Floodplain\CADD\02 - Plan Sheets\20210139_PS_PM.dgn		REGION NO. STATE		FED.AID PROJ.NO.			 123 OHME GARDEN ROAD, SUITE 8 WENATCHEE, WA 98801 800.615.9900	SR 207 NASON CREEK FLOODPLAIN REALIGNMENT	Plot 3
TIME 10:01:41 AM	DATE 5/21/2024	10	WASH						PLAN REF NO PM3
PLOTTED BY heather.stacy	DESIGNED BY T. GIGLIO	JOB NUMBER		LOCATION NO.				SHEET	
ENTERED BY H. STACY	CHECKED BY B. ROSS	CONTRACT NO.						OF	
PROJ. ENGR. J. SAUGEN	REGIONAL ADM. C. KEIFENHEIM	REVISION	DATE	BY				SHEETS	
						P.E. STAMP BOX	DATE	PAVEMENT MARKING / SIGNING PLAN	

