







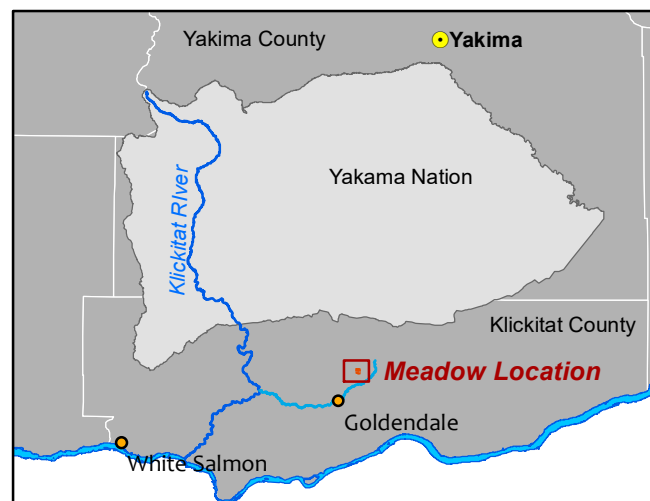
## Carrols Creek Project Site

### Monitoring

-  Flow and Water Temperature
-  Water Level and Water Temperature

### Streams

-  Perennial Streams
-  Intermittent Streams
-  SCOL Landowner Parcels - 240 Ac
-  Meadow Potential Area of Impact - 60 Ac



Drawn by AG